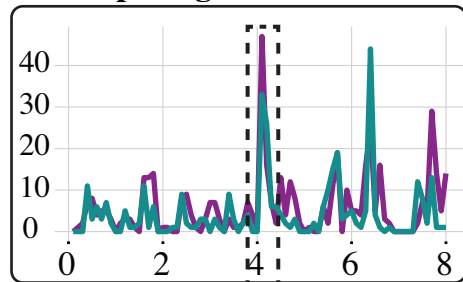
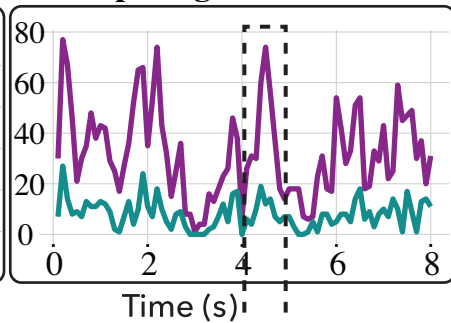
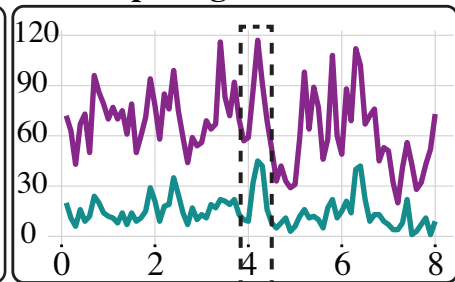


**(a)****1.5 Step Heights**

Transport (grains)

**6.5 Step Heights****11.5 Step Heights****(b)**

Direction of Transport

