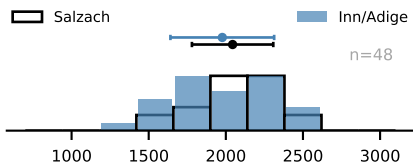
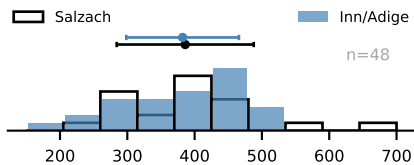


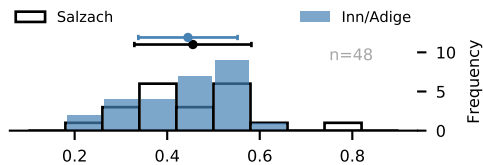
Elevation at channel heads [m]



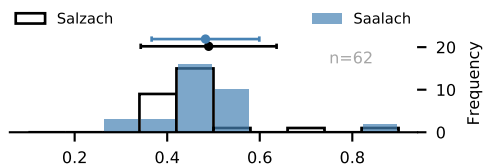
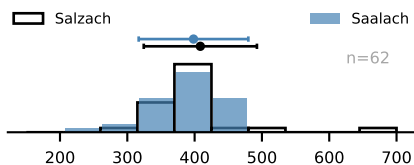
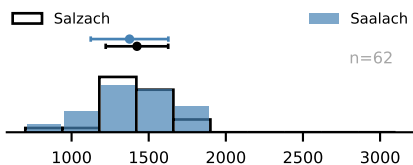
Upstream relief above channel heads [m]



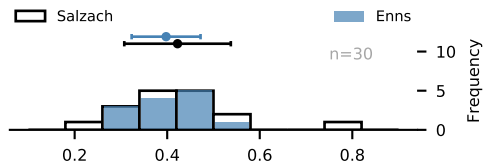
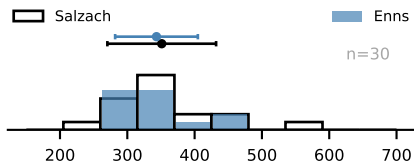
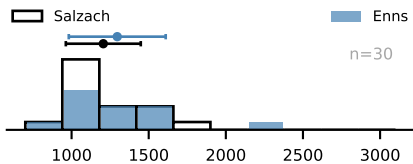
Upstream gradient above channel heads



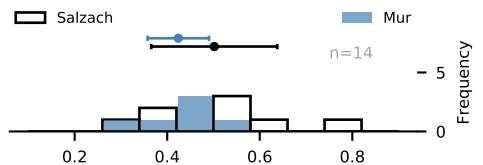
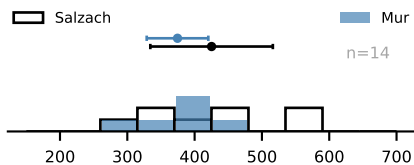
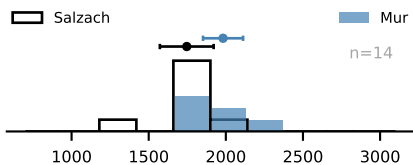
WS 1



WS 2



WS 3



WS 4