

A 4,000 year debris-flow record based on amphibious investigations of fan delta activity in Plansee (Austria, Eastern Alps)

Carolin Kiefer*¹, Patrick Oswald*², Jasper Moernaut², Stefano Claudio Fabbri³, Christoph Mayr⁴, Michael Strasser², Michael Krautblatter¹,

5 *These authors contributed equally to this work.

¹Chair of Landslide Research, Technical University of Munich, Arcisstraße 21, 80333 Munich, Germany

²Department of Geology, University of Innsbruck, Innrain 52 f, 6020 Innsbruck, Austria

³Institute of Geological Sciences, University of Bern, Baltzerstrasse 1+3, 3012 Bern, Switzerland

⁴Institute of Geography, Friedrich-Alexander University Erlangen-Nuremberg, Glückstraße 5, 91054 Erlangen, Germany

10 *Correspondence to:* Carolin Kiefer (Carolin.Kiefer@tum.de)

Abstract

The frequency of debris flows is hypothesized to increase in recent decades with enhanced rainstorm activity. Geological evidence to test this tendency for prehistoric times is scarce due to incomplete sediment records, complex stratigraphy, and insufficient age control especially in Alpine environments. In lacustrine archives, the link between onshore debris-flow processes and the sedimentary record in lakes is poorly investigated. We present an amphibious characterization of alluvial fan deltas and a continuous 4,000 year debris-flow record from Plansee (Tyrol, Austria) combining Light Detection And Ranging (LiDAR) data, swath bathymetry, and sediment core analyses. The amphibious geomorphic investigation of two fan deltas in different developmental stages revealed an evolutionary pattern of backfilling and new channel formation onshore together with active subaqueous progradation on a juvenile fan delta and major onshore sediment deposition and only few but larger subaqueous deposits on a mature fan delta. Geomorphic evidence for stacked and braided debris-flow lobes, subaquatic landslide deposits, together with different types of turbidites in sediment cores facilitated a process-based event identification i.e. debris-flow or earthquake-induced turbidite of the 4,000 year sedimentary record. We directly correlate subaqueous lobe-shaped deposits with high backscatter signals to terrestrial debris-flow activity of the last century. Moreover, turbidite thickness distribution along a transect of four cores allows to pinpoint numerous events to debris-flow activity on a juvenile fan delta. In the sediment core, debris flow-induced turbidites feature a more gradual fining-upward grain-size trend and higher TOC and $\delta^{13}\text{C}$ values compared to earthquake-induced turbidites. The 4,000 year event record contains 138 debris flow-induced turbidites separated into four phases of similar debris-flow activity (df phases). Df phase 1 (~2120 to ~2040 before the common era; BCE) depicts the second highest observed event frequencies and is interpreted as postseismic landscape response. After a long period of long recurrence intervals without any outstanding increases in debris-flow activity during df phase 2 (~2040 BCE to ~1520 common era; CE) there are slightly increased event frequencies in df phase 3 (~1520 to ~1920 CE). Df phase 4 (~1920 to 2018 CE) exhibits a drastic increase in debris-flow activity followed by the overall highest debris-flow frequency of the whole record, which is about 7 times higher than during df phase 3. We show that the frequency increase in the debris flow-induced turbidite record matches a previously postulated increase in debris-flow events derived from aerial photography at Plansee in the last century. The triggering of debris flows is more controlled by short intense precipitation than any other mass movement process and we demonstrate that lacustrine debris-flow records provide a unique inventory of hazard-relevant rainstorm frequencies over decades, centuries, and millennia. The presented increase in debris-flow frequency since the 20th century coincides with a 2-fold enhanced rainstorm activity in the Northern European Alps and therefore provides a novel technique for systematic understanding of non-stationary debris-flow frequencies in a changing climate.

40 1 Introduction

Debris flows are among the most important hazards in alpine geosystems and are responsible for ca. 10,000 casualties per decade worldwide (Dowling and Santi, 2014). They represent some of the most hazardous mass movements worldwide due to their highly destructive combination of hydrodynamic pressure, hydrostatic pressure, and their collisional forces (Thouret et al., 2020). Most debris flows commence as landslides triggered by increased pore water pressures, and most terminate as slowly consolidating sediment deposits (Iverson, 1997). Climate change influences debris-flow frequencies and magnitudes through massive debris release in periglacial high mountains settings due to glacier retreat and permafrost degradation (Damm and Felderer, 2013; Chiarle et al., 2007) and more generally due to enhanced rainstorm activity in the last century (Dietrich and Krautblatter, 2017). Climatic warming-induced glacier retreat and the degradation of permafrost during the 19th and 20th century favored debris-flow activity (Zimmermann et al., 1997). Enhanced sediment production in permafrost-affected altitudes and periglacial settings produce massively elevated debris-flow activity and the most affected altitude range is projected to extend upwards in the coming decades (Pavlova et al., 2014; Jomelli et al., 2009). More generally, alterations in the intensity and duration of short-term precipitation control debris-flow activity in all altitudes. Regional studies in the French

Alps show that >70 % of all debris flows can directly be attributed to intense precipitation patterns (Jomelli et al., 2019). In many mountain environments worldwide, the number of extreme rainfall events capable of triggering debris flows in the summer months has increased in the 20th century (e.g. Rebetz et al., 1997). Blöschl et al. (2020) showed that the past 3 decades were among the most flood-rich periods in Europe in the past 500 years. Many of the largest debris flows in the Alps in the past 20 years were triggered by intense rainfall in summer or fall when the snowline was elevated (Rickenmann and Zimmermann, 1993). Schlögel et al. (2020) investigated in situ and satellite-based climate data in South Tyrol and observed an increase in the average annual duration of rainfall events (+1.1 hours per year) and debris-flow occurrence (+1.2 events per year from 1998 to 2018). Other studies expect an increasing magnitude of debris flows due to an increased availability of loose sediment, longer return periods and presumably fewer, but more intense rainfalls in summer (Stoffel et al., 2014; Stoffel, 2010).

The frequency of debris flows over longer time scales is difficult to estimate as terrestrial inventories rarely provide stratigraphically distinct and continuous evidence of subsequent debris flows. There is a lack of continuous long-term datasets to evaluate if Central Europe is in a period of high debris-flow activity compared to the preceding millennia and if long term variations in debris-flow activity follow climatic trends (Stoffel et al., 2005; Irmeler et al., 2006). Obtaining such regional perspective is especially challenging due to the local imprint of debris flows and a potentially local trigger process, such as convective storms. The investigation of debris-flow frequencies and magnitudes in lacustrine environments may provide reliable data on prehistorical changes because the typical continuous sedimentation regime can lead to a complete high-resolution archive in which evidence for individual debris flows is preserved (Irmeler et al., 2006).

Despite being widely used for reconstructing past river flood activity (e.g. Gilli et al., 2013; Schillereff et al., 2014; Wilhelm et al., 2019), lacustrine sediments remain an underexplored archive for debris-flow studies. This results from three challenges related to these lacustrine inventories: (i) debris flows are in many studies not distinguished from other sources of coarser grained sediments such as floods and landslides outside and inside the lake, (ii) debris-flow volumes could not be quantitatively assessed as only lake bottom sequences in sediment cores were analysed, and (iii) there is a lack of long-term instrumental debris-flow data that covers the period with less human interference. To address these challenges, we here combine on- and offshore investigations to identify and reconstruct debris-flow dynamics at Plansee, a mid-elevation lake in the Alps, that acts as a natural, continuous sedimentary archive (Oswald et al., 2021). For a conclusive identification of debris-flow turbidites in the sediment core, we map geomorphic landforms in both the subaquatic and terrestrial realms, which document the interplay between the terrestrial source area, the terrestrial and subaqueous sediment transport, potential temporary storage on the fan delta and the final sink in the depocentre.

An increase of debris-flow activity in the Plansee catchment was previously derived from aerial photography by Dietrich and Krautblatter (2017). Mean debris-flow rates on eight investigated fans have increased by a factor of more than three since the 1980s in comparison to a reference period from the 1940s to 1970s. This may link to the nearly doubled frequency of heavy rainfall events ($\geq 35 \text{ mm d}^{-1}$) from 1920 to 2010 CE in the Plansee area (Dietrich and Krautblatter, 2017; Hydrographischer Dienst Tirol, 2020).

In this study, two types of alluvial fan deltas are investigated at Plansee, representing the end members of premature and fully developed geomorphological evolution, hereafter referred to as “juvenile” and “mature” fan deltas, respectively. A juvenile fan delta is a high-sloping ($>20^\circ$) semi-conical shaped deposit adjacent to a trough-like channel cross-section. In this early stage of fan development, the deposition of material reduces the capacity of the channel, so shifts in the channel course resulting in interfingering deposits are likely to occur over time, therefore gradually building up the semi-conical shape (e.g. Sass and Krautblatter, 2007). A mature fan delta displays a late stage of fan development, where the morphology has flattened out following a long period of sediment delivery and the terrestrial profile extends into the lake. It is connected to a large catchment and shows fluvial influence. The large delta depicts a lobate-shaped fan and lower mean slope angles compared to the juvenile fan delta.

Instantaneous deposits are a major contributor to lacustrine sedimentation in Plansee (Oswald et al., 2021). Given the setting, it is expected that detrital sediment is supplied to the main basin of Plansee nearly exclusively by episodically occurring debris flows, because no permanent river inflow as potential source of flood deposits is present. When entering a lake, debris flows incorporate more water and turn into a turbulent high-density current (Lowe, 1982). The resulting sediment deposits at the lake bottom are referred to as “df turbidites” hereafter.

We investigate subaerial and subaquatic sediment dynamics of a juvenile and mature debris-flow system and tackle the following research questions: (i) How can df turbidites be distinguished from other sediment sources in inner-alpine lakes? (ii) What is the ratio of terrestrial and subaqueous deposition of recent debris flows on juvenile and mature fan deltas? (iii) How are the geomorphic expressions of debris flows related in terrestrial digital elevation model (DEM) and bathymetry data? (iv) Can we systematize the subaqueous deposition pattern of debris flows? (v) Can we decipher the frequency in the last millennia to reveal the recent peak activity of debris flows?

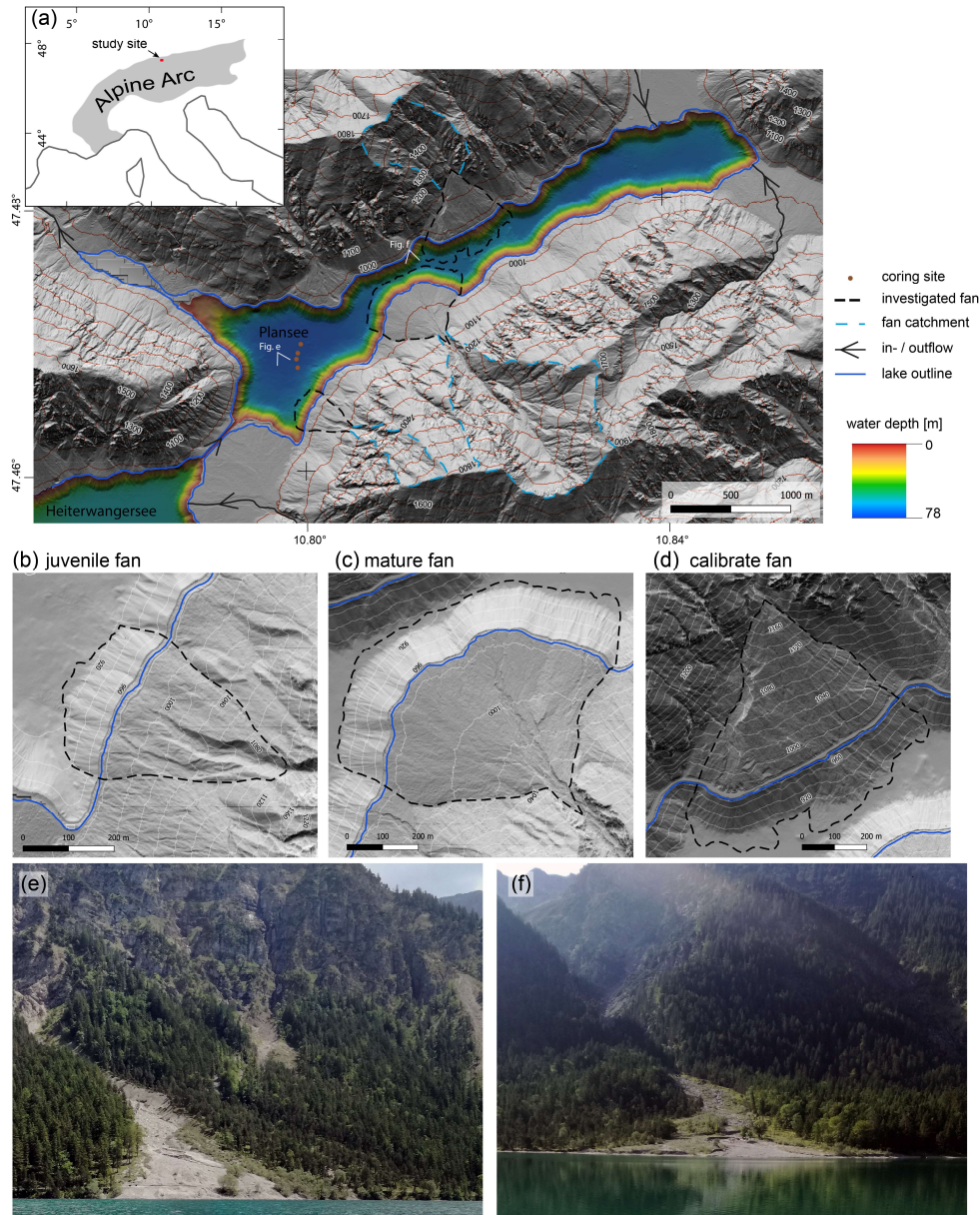
2 Study site

The inner-alpine lake Plansee (surface area: 2.78 km²; maximum depth: 78 m) is located in the Northern Calcareous Alps in Austria, North Tyrol (47°28'10" N, 10°48'00" E; 976 meter above sea level, m a.s.l.) and was formed in a glaciated alpine trough valley. The lake is surrounded by numerous alluvial fans, talus slopes and fan deltas, which subdivide it into two main basins (Fig. 1). In the SW, Plansee and Heiterwangersee, originally separated by a large fan delta, were connected by a 300 m long canal in 1908 (Hibler, 1921). The lake has two permanent and several episodic inflows draining the catchment and one outflow in the NW. Since 1902, the lake is used as a reservoir for hydropower generation causing artificial seasonal lake level fluctuations of up to 5 m with the lowest level at the end of March (Pighini et al., 2018; Bundesministerium für Soziales, Gesundheit, Pflege und Konsumentenschutz, 2020). As this study only refers to episodic debris flows and their deposits, the human interference on their volume only affects a few percent of the contributing catchments and is limited to the lower depositional domain of the debris-flow channels. While the human interference may influence the continuous background sedimentation in the lake quite a bit, the episodic debris flows eroding materials from 10,000 m² large catchments way above the lake will not be relevantly influenced.

The mountains surrounding Plansee consist of intensely jointed (cm to dm scale) Upper Triassic lagoonal dolomites (Hauptdolomit), mechanical erosion of which provides a vast amount of loose sediment to the upper catchment areas, which can be remobilized during extreme precipitation events, e.g. in the form of debris flows along incised ditches and canyons. The slopes in the direct vicinity of the lake are dominated by numerous fan deltas of different developmental stages and subordinated talus slopes (Fig. 1). The fan deltas overlie a local glacial till and reach up to 25 m thickness near the lake shore (Dietrich and Krautblatter, 2017), which highlights the vast amount of remobilized sediment derived from only small and local catchments with areas ranging from ~0.05 to 1.5 km². The steep forested slopes are prone to episodic gravitational mass-transport processes propagating into the lake.

Previous work onshore Plansee investigated a debris-flow fan with electrical resistivity tomography combined with orthophoto analysis of the last century (Fig. 1d) and linked increased debris-flow volumes since the 1980s to enhanced rainstorm activity in the study area (Dietrich and Krautblatter, 2017). The question arises of whether such an increase in debris-flow activity can be validated in a continuous millennial-scale lacustrine record. Previous limnogeological work on Plansee investigated subaquatic mass-wasting events recorded in the stratigraphy based on subbottom profiles and a 7 m long sediment core in the main basin, and inferred five severe Holocene earthquakes (local magnitude $M_L \geq 5.3$; Oswald et al., 2021). Furthermore, the sedimentary sequence in the main basin of Plansee can also archive extreme sediment transport events in high resolution and high continuity, which sets the stage for the herein presented study on debris-flow activity.

The annual mean precipitation reaches 1,700 mm in the study area with a pronounced summer rainstorm precipitation maximum obtained from two nearby meteorological stations recording since 1900 CE (Höfen, Berwang; Hydrographischer Dienst Tirol, 2020). The relative frequency of heavy rainfall events (≥ 35 mm d^{-1}) at the nearest meteorological station “Berwang” has increased on average by 10 % per decade from 1920 to 2010 CE (Hydrographischer Dienst Tirol, 2020) raising the hypothesis of also increased debris-flow activity since then. Two extraordinary large cyclonic rainstorms with overall damage of hundreds Mio. US\$ in May 1999 and August 2005 CE (Barredo, 2007) also hit the study area with a peak daily sum precipitation of 180 mm and 130 mm, respectively, measured at the weather station in Berwang ~7 km SE of Plansee (Hydrographischer Dienst Tirol, 2020).



145 **Fig. 1: Overview map of Plansee and the investigated alluvial fan deltas. a) Bathymetry of Plansee highlighting the investigated fan**
deltas (dashed black lines) with their catchment (blue dashed lines) and coring sites (red dots) used for characterization of subaquatic
debris-flow turbidites. Upper left inset indicates location of Plansee within the Alpine arc. Hillshades of combined DEM and
bathymetry of b) the small and steep juvenile fan, c) the large and low angle mature fan, and d) average-sized fan delta with
documented debris-flow activity in 1947–2014 CE (Dietrich and Krautblatter, 2017) used for characterization of geomorphic
features. The juvenile (b, e) and mature (c, f) fans were repeatedly investigated by terrestrial laser scan measurements in 2019 (see
Fig. 4, 5). Onshore DEM derived from Land Tirol (data.tirol.gv.at).

3 Data and methods

3.1 Conceptual approach

The coupled study of debris-flow systems on land and underwater delivers new insights into geomorphic expressions from catchment to depocentre. An amphibious geomorphological investigation allowed to assess the influence of catchment conditions, delta dynamics, and deposition patterns and to define additional identification criteria for different processes in the event stratigraphy. The determination of geomorphic landforms i.e. debris-flow deposits quantitatively onshore on a seasonal time scale, and qualitatively on the subaquatic slope gives a general understanding of the system connectivity. Differences in the subaquatic distribution of deposits due to catchment and delta characteristics can be identified and the selection of a transect and coring site can be justified (see Sletten et al., 2003; Irmiler et al., 2006).

Based on the geomorphological investigations two representative types of fan deltas on the southern shore of the lake—a juvenile, steep debris cone and a mature, low angle fan delta (Fig. 1b, c)—are chosen for further investigations by repeated terrestrial laser scanning (TLS) measurements and a multibeam bathymetric survey in 2019. TLS offers a precise method for quantifying short-term volume changes on the terrestrial part of alluvial fan deltas, while bathymetric surveys provide insights to the subaquatic continuation of fan deltas, subaquatic debris-flow deposition patterns together with hints on the present grain size at the lake floor. Furthermore, a transect of four ~1.5 m sediment cores from the juvenile fan delta towards the 78 m deep depocentre of the main basin provides the means for deriving the relative thickness distribution of debris-flow deposits from the lake shore to the basin. Radiocarbon dating of the sedimentary succession is used to establish an age–depth model. In this study, (i) debris-flow volumes are calculated, (ii) three types of sediment deposits are differentiated, (iii) the spatial extent of subaquatic high-density currents is determined, and (iv) long-term sedimentation patterns are analysed.

3.2 Terrestrial LiDAR (Light Detection And Ranging) data acquisition and processing

Topographic surveying of debris-flow volumes was conducted on two alluvial fan deltas bordering the lake. Two digital terrain models derived from consecutive TLS were compared for each fan delta. Computing DEM difference rasters is a straightforward and commonly applied method to detect topographic surface changes (Bremer and Sass, 2012; Abellán et al., 2009). The fan deltas were scanned from five scan positions on May 10th and August 22nd 2019 using a Riegl VZ-400 laser scanner (long range mode, near-infrared wavelength, measurement range 1.5–600 m, accuracy 5 mm, precision 3 mm, measurement rate 42,000 pts s⁻¹, beam divergence 0.3 mrad; RIEGL Laser Measurement Systems GmbH, 2017). Data processing of the point clouds was executed with RiSCAN Pro (v. 2.9). The point spacing ranges from 0.035 cm to 10.5 cm, depending on the scanner position. After a coarse error removal, all point clouds of a survey date were coarsely registered with four corresponding points in two consecutive scans and were then fine registered by a multi station adjustment, which uses planar patches of the point clouds, resulting in a 3.1 cm mean deviation of the 3D distances. Vegetation was automatically eliminated by filtering the point cloud with a multidimensional terrain filter, followed by manual removal of remaining shrubs. A 2.5 D digital terrain model was derived by triangulation. Distances between the May and August models were measured perpendicular to the XY plane using the ‘surface comparison’ tool. The resulting point cloud was rasterized with the software Cloud Compare (v. 2.11.0; Grid step 0.12; average cell height and scalar field values). The differential volumes (erosion and deposition) over the 3-month period were calculated by creating volumetric meshes with RiSCAN Pro. The Sediment Delivery Ratio (SDR) was calculated to determine the proportion of sediment entering the lake, following Eq. (1) (Lu et al., 2006).

$$SDR = \frac{\text{Sediment Flux into the Lake [m}^3\text{]}}{\text{Erosion Volume [m}^3\text{]}} \quad (1)$$

3.3 Limnogeological data

190 3.3.1 Swath bathymetry

High-resolution bathymetry data was acquired in October 2019 by a Kongsberg EM2040 multibeam echo sounder (University of Bern) operating at 300 kHz in a 1 by 1 degree beam-width configuration. For positioning, a Leica GX1230+ GNSS receiver was used in combination with real-time kinematic corrections (RTK) provided by EPOSA (real-time positioning service Austria, EPOSA, 2021). Sound correction was based on continuously monitored surface sound-velocity and nine vertical
195 velocity profiles recorded at least twice per day using a Valeport MiniSVP probe. Speed of sound in the water column ranged from $\sim 1,452 \text{ m s}^{-1}$ at the surface to $1,424 \text{ m s}^{-1}$ in the deepest basin, and $1,446 \text{ m s}^{-1}$ to $1,428 \text{ m s}^{-1}$ in Heiterwangersee. The recorded raw data have been processed in Caris HIPS/SIPS 9.1 software. During processing, all auxiliary sensor data (motion sensor, heading sensor, GNSS sensor) are merged, reviewed and manually corrected if necessary. Daily lake level changes (4–6 cm in 24 hours with respect to a reference level of 976.0 m a.s.l.) were corrected using data from a local gauging station (E-
200 Werke Plansee). The resulting point cloud (~ 200 million points) was reviewed and different algorithms for rasterizations were tested, resulting in a bathymetric map with 1 m horizontal and a few decimetres vertical resolution. Besides depth information, the amplitude of the backscattered acoustic signal was calculated based on a median temperature of 4.7° C , a median sound velocity of $1,425 \text{ m s}^{-1}$ and an assumed salinity of 0 ppt from a vertical sound velocity profile taken in the deepest part of the lake. Backscatter data provides rough estimates on the sediment grain size by coarser grain sizes yielding higher amplitude
205 values (Beyer et al., 2007; Hilbe et al., 2011). Topographic openness maps were calculated with SAGA GIS and combined with analytical hillshades for enhanced visualisation of the geomorphic features (Fig. 2) or combined with a color-ramped shading representing the water depth (Fig. 1) using QGIS Desktop 3.10.5 (see also Daxer et al. (2020) and references therein for a detailed description). Interpretation of subaquatic geomorphic landforms was carried out following Strasser et al. (2020) and references therein.

210 3.3.2 Sediment core analyses

Four $\sim 1.5 \text{ m}$ long sediment cores with 63 mm diameter were retrieved in 2018 and 2019 CE using a gravity coring system equipped with a manual percussion system (Table S1). Preceding evaluation of recent fan delta activity in combined LiDAR and bathymetric data defined a suitable fan delta from which the core transect was taken towards the distal depocentre at intervals of 50-75 m (Fig. 1). The selected coring sites are located far from the slope break to minimize potential erosion (Fig.
215 S1). In the lab, sediment cores were split lengthwise, macroscopically described and imaged using a Smartcube® Camera Image Scanner. A core-to-core stratigraphic correlation was conducted based on sedimentary facies and distinct marker layers. Event deposits of $\geq 1 \text{ mm}$ thickness were identified directly on the core surface in combination with color- and contrast-enhanced core images (Automatic Histogram Equalization).

220

We macroscopically characterized, mapped, and correlated the event deposits in all four sediment cores following the sedimentological criteria outlined in Sect. 3.3.3 and based on Irmiler et al. (2006), and measured the thickness of each event deposit. Event deposit thicknesses of the uppermost sediments were corrected based on water content for comparable measurements with deeper deposits with lower water content.

225 Laser-diffraction grain size analyses were performed on event deposits using a Malvern Mastersizer 3,000 in combination with a Hydro Sight module for visualization and quality control of the dispersion. Samples were measured without any chemical pretreatment, as the amount of organic material is negligible in the clastic-dominated sediments. Samples were taken using a toothpick with a resolution of up to 2 mm dependent on deposit thickness. The measurement was started at an obscuration of $\sim 10 \%$, followed by sonication (60 s, 70 %). The grain-size distribution was calculated following international standards (ISO

230 13320: 2020). The particle size statistics were calculated with the software GRADISTAT (Blott and Pye, 2001). The fraction of median grain size (Q50) and the coarser 90th percentile (Q90) parameters within graded beds was used to further characterize event deposits (Wilhelm et al., 2013). Heatmaps of closely spaced grainsize data were calculated using the kriging method in Surfer 11.

For organic geochemistry, the sediment cores were described and afterwards sampled in 1 cm resolution. After lyophilisation, 235 1–2 cm³ of each sediment sample were homogenized with an agate mortar. 3.0±0.3 mg of each sample was weighed into silver capsules for decalcification on a hot plate (70° C) using 5 % HCl until no effervescence was observed. After complete drying, capsules were folded and total organic matter content (TOC, wt%) and carbon isotope composition of bulk organic matter ($\delta^{13}\text{C}_{\text{TOC}}$) were determined using an elemental analyser (NC 2,500, Carlo Erba, Italy) coupled to an isotope-ratio mass spectrometer (DeltaPlus, Thermo-Finnigan, USA). Elemental standards Atropine and Cyclohexanone 2,4- 240 dinitrophenylhydrazone were used for calibration of carbon content, and IAEA-CH-7 and USGS41 for isotope calibration. Additionally, a lab standard (peptone) was used for linearity correction and isotope calibration. All isotope values are reported in the common δ -notation.

Event deposits were dated using the previously published age-depth model (Oswald et al., 2021; Fig. S2) established by Bayesian age–depth modelling of radiocarbon ages using the R-software Bacon v 2.4.3 (Blaauw and Christen, 2011) combined 245 with ages derived from the peak fallouts in 1986 CE and 1963 CE of the radionuclide ¹³⁷Cs and by constant flux–constant sedimentation rate (CFCS) modelling of excess ²¹⁰Pb activities using the R-package SERAC (Bruel and Sabatier, 2020). Radiocarbon ages were calibrated with IntCal20 (Reimer et al., 2020) and reported in years before the common era (BCE) or common era (CE).

For the age–depth modelling, event deposits >5 mm were removed to obtain an event-free sediment depth. Radiocarbon 250 samples are derived from organic macro remains in finely laminated intervals of background sediment (Table S2).

3.3.3 Sedimentary event identification

Debris flows form concentrated density flows in a lake which deposit turbidites with distinct sedimentological characteristics at the lake bottom, such as color, texture, grainsize evolution, and organic content (Sletten et al., 2003; Irmeler et al., 2006). Df turbidites are sharp-bound units with a fining-upward grainsize trend, often bearing terrestrial macro-remains (Sletten et al., 255 2003). In contrast, strong earthquake shaking triggers multiple subaquatic slumps that evolve into turbidity currents and generate a turbidite in the depocentre (e.g Schnellmann et al., 2002), hereafter referred to as “eq turbidite”, with distinct sedimentological characteristics, such as a homogeneous grainsize trend and an in-lake geochemical fingerprint. In Plansee, previously interpreted eq turbidites are 5 to 35 cm thick amalgamated turbidites indicating deposition of multiple turbidity currents within a short time. All other event deposits were interpreted as flood- or debris flow-related (Oswald et al., 2021). 260 This initial interpretation will be tested in this study by more in-depth analyses based on above-mentioned conceptual approach.

3.3.4 Spatial and temporal analyses of df turbidites

Thickness measurements of individual events in several cores provide means to visualize the spatial extent and geometry of the respective event deposit (cf. Moernaut et al., 2014), which offers insights for sediment dynamics or source of the turbidity current. Therefore, we calculated the percental thickness distribution for each individual event by its thickness in a core relative 265 to the accumulated thickness of the deposit in all four cores. Moreover, deposit thickness of flood-induced hyperpycnal flow deposits have been calibrated in several alpine environments to represent flood intensity (e.g. Czymzik et al., 2013; Wilhelm et al., 2016) which we herein also aim to test its applicability for df turbidites.

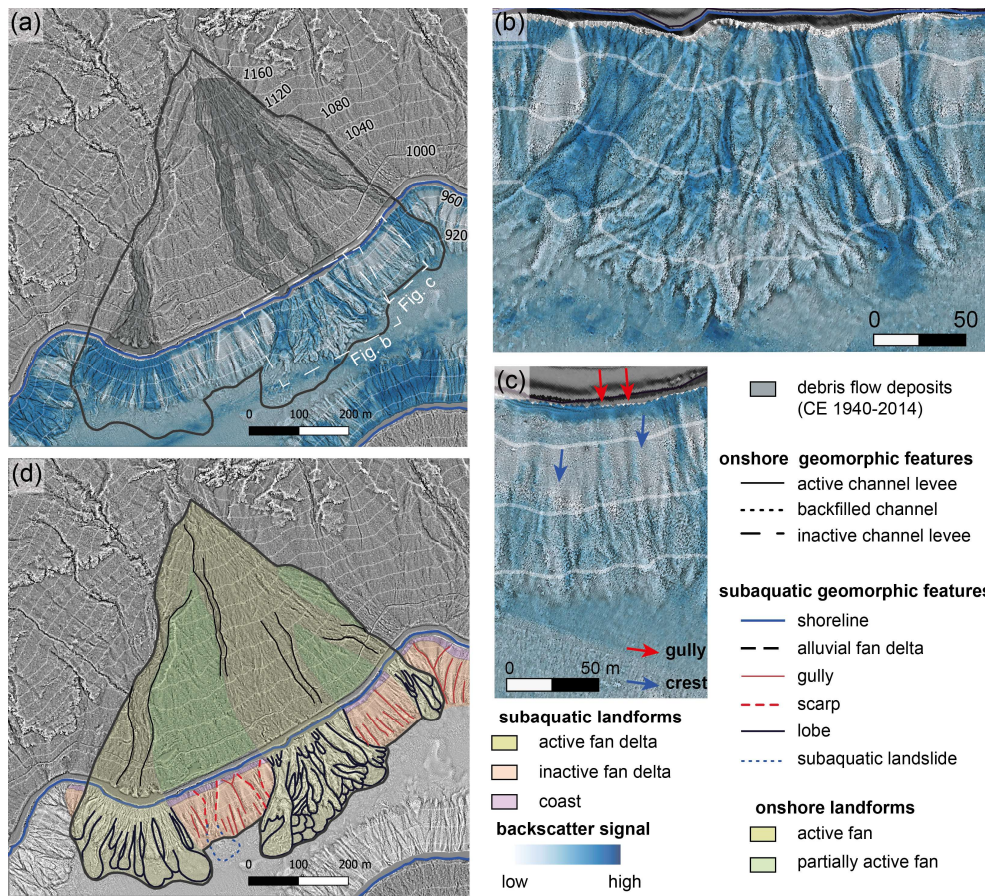
Phases with similar frequency of df turbidites (df phases) were statistically distinguished by a change-point analysis of the inter-event periods using the R function *cpt.meanvar* with a clustering algorithm *BinSeg* following Albrecher et al. (2019) and 270 references therein.

275 Additionally, we calculated the annual occurrence rate of df turbidites using a central running sum with different bandwidths to reconstruct changes in debris-flow frequency over time in different resolutions. First, a suitable bandwidth (150 yrs) was selected based on the average df turbidite occurrence over the entire core (Sheather and Jones, 1991). We applied this bandwidth on the occurrence rate calculation for each individual simulation of the age-depth model derived from the R-
280 software Bacon v 2.4.3 (Blaauw and Christen, 2011). This results in a data-based frequency analysis that incorporates age-depth model uncertainties. The rather broad bandwidth is suited for showing general changes in frequency over time. To account for a higher resolution in frequency changes especially in periods with higher number of events, we also calculated a bandwidth based on the df occurrence of the last two centuries and applied the resulting 21-yr bandwidth to occurrence rate calculation of the main age. The cumulative thickness over time involves both the thickness and frequency of df turbidites and
its slope provides information on df turbidite accumulation rate per year. We calculated the cumulative thickness on the mean values and the 95 % range values of the age-depth model to transfer age uncertainty to the cumulative thickness analysis.

4 Results

4.1 On land and underwater characterization of the alluvial fans and fan deltas

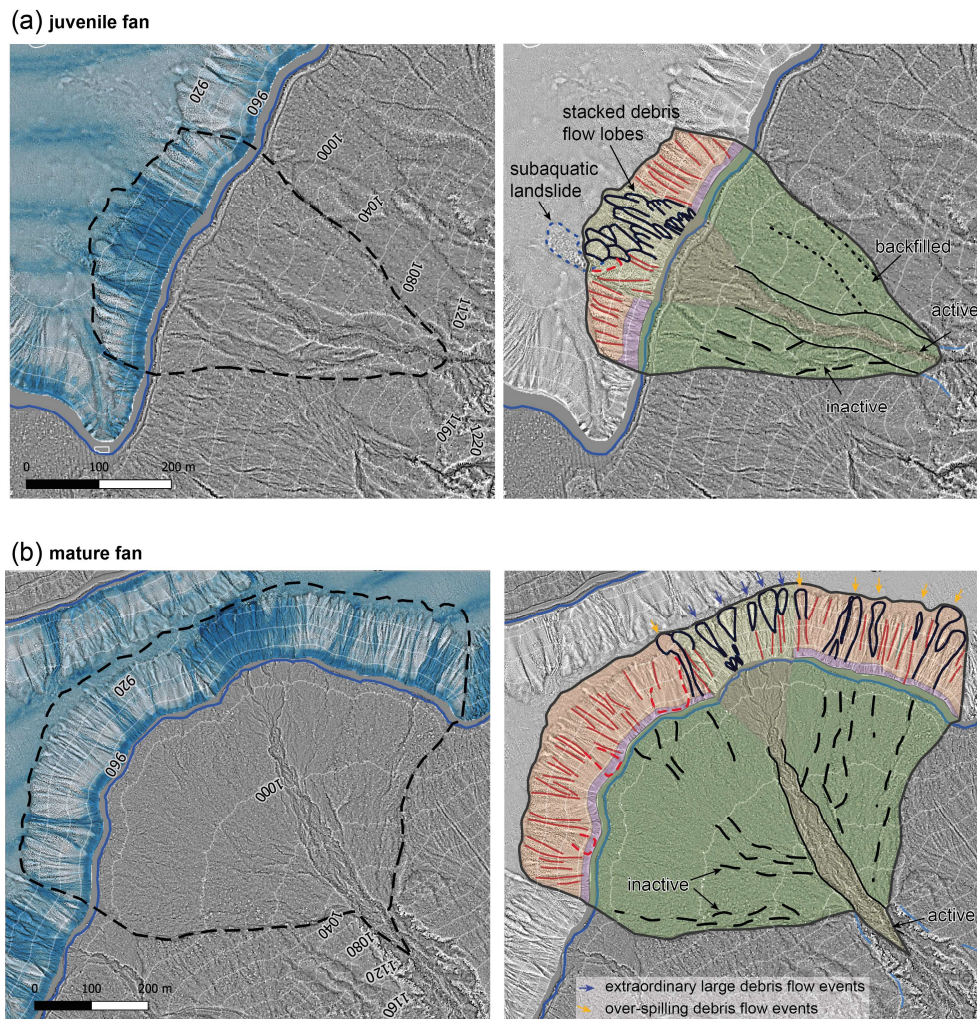
285 The investigated alluvial fan deltas form conical to lobate sediment accumulations protruding into the lake in front of funnel- to cirque-shaped catchments (Fig. 1). Onshore, the fan deltas can be subdivided into an active part and a partially active part dependent on geomorphic characteristics and vegetation type (Fig. 1e–f and 2). The active part is characterized by braided lobes and channels, cutting into older fan deposits, and is mostly vegetation free (Fig. 2a, d). In contrast, partially active parts have clearly smoother topography due to gravitational hillslope processes and are abundantly occupied by shrub and tree vegetation including pines. There, debris-flow activity is indicated by small lobes and channels close to the active channel
290 levee representing sediment spill-overs during large debris-flow events exceeding the channel capability. The onshore mean slope angle of the alluvial fan deltas varies from 10° for the lobate, mature fan delta to 24° for the cone-shaped, juvenile fan delta. Independent of these parameters and maturity of the fan itself, the mean slope angle shifts to ~30° once a fan submerges into standing water.



295 **Fig. 2: Combined onshore and offshore geomorphic characterization of the calibrate fan delta with known recent debris-flow**
activity. a) Topographic openness difference map overlain by the multi-beam backscatter data (blue colorbar) and the documented
debris-flow deposits between 1947 and 2014 (Dietrich and Krautblatter, 2017). b) Zoom of an active part of the fan delta showing
stacked and braided debris-flow lobes with intermediate to high backscatter signals. c) Zoom of an inactive part of the fan delta
showing the relatively regular pattern of crests and gullies. d) Geomorphic-interpreted fan delta showing characteristic terrestrial
300 **and subaquatic landforms for active and inactive fans and fan deltas. Onshore DEM derived from Land Tirol (data.tirol.gv.at).**

The subaquatic geomorphology of alluvial fan deltas has a greater variety in geomorphic features than its onshore part (Fig. 2a, d). In general, three subaquatic landforms are subdivided: the coastal zone, an active fan delta, and an inactive fan delta. The coastal zone is characterized by a 5–10 m broad area of a high backscatter signal indicating abundant coarse (sand-gravel) sediments (Fig. 2a, d). A coarse-grained coastline occurs almost everywhere independent whether the part of the fan is active or inactive. The subaquatic active fan delta is generally characterized by a bulge in respect to the general arcuate trend of the fan (Fig. 2a, b, d). In the detailed view of Fig. 2b, d, the bulge consists of numerous stacked and braided debris-flow lobes. Some of the lobes have intermediate to high backscatter signals indicating coarse-grained and thus recent debrites, whereas older debrites are expected to be covered in fine-grained lacustrine mud and thus exhibit low backscatter values. This observation is in accordance with detailed mapping of onshore debris-flow deposits which have recently occurred between 1947 and 2014 CE (Dietrich and Krautblatter, 2017), as the subaquatic continuations of these mapped debris-flow deposits exhibit high backscatter values (Fig. 2a). In contrast, the inactive fan delta is characterized by a more regular subaquatic morphology dominated by parallel downslope-oriented gullies and crests (Fig. 2a, c, d). The backscatter signal is low at the gentle slopes representing inactivity of coarse detrital sedimentation and already sufficient coverage with fine-grained lacustrine mud. Intermediate backscatter signals occur along gullies and at the basin near the slope-break (Fig. 2c). At the latter location, coarse sediments are deposited by debris-flow activity or remobilization and transportation of coarse coastal material mixing with fine-grained lacustrine basin floor sediments. The cause of abundant coarse material in gullies is interpreted to be coastal erosion and related density flows which either deposit coarse coastal material or erode a possible fine-grained lacustrine sediment cover and can thus expose old, coarse debrites. Independent of its underlying process, the more or less regular pattern of gullies and crests seems to develop at the inactive fan delta due to subaquatic gravitational slope

320 processes, which cannibalize the previously deposited debris-flow lobes and thus fundamentally alter the subaquatic geomorphology created by debris-flow processes. Funnel-shaped landslide scars also occur at inactive fan delta slopes and locally the corresponding subaquatic landslide deposit can still be observed in bathymetric data (red and blue dashed lines in Fig. 2d).



325 **Fig. 3: Topographic openness difference maps of the juvenile (a) and mature (b) fan deltas (left) and their geomorphic interpretation (right). The steep and small juvenile fan (a) has a channel backfilled with sediment, a currently inactive channel and a distinct active channel cut into previous fan deposits. The active subaquatic fan delta shows numerous stacked debris-flow lobes and a subaquatic delta failure in form of a subaquatic landslide. The large and flat mature fan (b) shows beside a distinct active channel several diffuse inactive channels. Subaquatic debris flow-induced turbidites (df turbidites) along diffuse inactive channels are interpreted as over-spilling debris-flow events (orange arrow). The active fan delta is composed of only few df turbidites at the basal slope in the elongation of gullies interpreted as extraordinary large debris-flow events (blue arrows). A detailed legend is provided in Fig. 2. Onshore DEM derived from Land Tirol (data.tirol.gv.at).**

330

340

The two fan deltas which were the focus of the repeated TLS investigations (see Sect. 4.2) represent two geomorphic end members—mature and juvenile—and their landforms and characteristics are hereafter described in more detail.

335 The western juvenile fan delta is small (0.11 km²), steep (24° on average) and has a conical shaped apron with a dominant, deeply incised active channel eroding into previous fan deposits (Fig. 3a). The apron contains an inactive to partly active channel and a backfilled channel (dashed and dotted line in Fig. 3a, respectively). The fan catchment (0.18 km²) is funnel-shaped (Fig. 1a). In the subaquatic realm, the fan has a slightly arcuate shape due to its prominent active fan delta in the middle of two inactive areas. Numerous stacked debris-flow lobes built up the active part indicating active fan progradation. A small

340 delta-failure event occurred in the active part and is indicated by a subaquatic landslide deposit and its corresponding scar (Fig. 3a). In the basin near the basin-slope transition an irregular, hummocky morphology shows relicts of older and larger fan delta failures buried by lacustrine mud.

The eastern mature fan delta is much larger (0.36 km²) and depicts a lobate-shaped fan with a low mean slope angle (10°). The large catchment (1.19 km²) is bowl-shaped and extends over several side valleys (Fig. 1a). It has one distinct active channel in the centre and several smaller diffuse currently inactive channels (Fig. 3b). On a topographic profile along the main flow axis, the onshore part of the fan has a concave shape with a trend to lower slope angles towards the lake. The subaquatic morphology is characterized by an overall arcuate apron shape at the slope–basin transition. A few smaller bulges against the general trend represent the current or rather recent active fan part prograding in the lake. The inactive fan part is dominated by parallel crests and gullies and shows a few recent debris-flow lobes, which contrasts to the lack of these lobes for inactive parts of the steeper fans e.g. the juvenile fan (Fig. 3a). These lobes often match with the subaerial diffuse channels and thus might represent deposits of the over-spilling events (orange arrows in Fig. 3b). Additionally, the inactive fan part contains a few subaquatic landslide scars (red dashed lines in Fig. 3b). The currently active fan part has only a few stacked debris-flow lobes in the upper part of the subaquatic slope, while most of the lobes occur in the lower slope in front of an incised gully (blue arrows in Fig. 3b). This implies that gully formation partially overprinted the debris-flow lobes and potentially hints that, in recent times, most sediment gets accumulated onshore on the shallow fan and only during extraordinary large events a significant debris-flow volume reaches the subaquatic slope.

In comparison, the juvenile fan is characterized by a smaller fan area, a higher average slope angle and a smaller fan–catchment size ratio than the mature fan. On the mature fan, talus is removed by a small perennial stream in addition to episodic sediment transport. The terrestrial profile of the mature fan extends into the lake, creating a low inclination depositional area, which contrasts the convex shape of the juvenile fan. The latter shows active progradation in the subaquatic realm, whereas the mature fan displays less signs of recent debris-flow activity.

4.2 TLS-measured net topography change of alluvial fans

The net topography changes of the onshore fan delta surfaces range between -2.6 m and +1.8 m from May to August 2019. The total mobilized volume during the 3-month period is 1.9 times higher on the steep, juvenile fan delta compared to the flat, mature fan delta. This difference is potentially linked to the catchment topography and connectivity (i.e. sediment throughput) of the individual fan delta.

The steep, juvenile fan delta displays a maximum of 1.6 m increase in height and a maximum erosion depth of 2.6 m (Fig. 4). Erosion and deposition are balanced for the confined fan delta and the channel geometry was drastically altered during the investigated period. The fan topography on May 10th displayed a shallow, continuous channel which has eroded previous deposits on the fan apron and was partially backfilled in the lower third of its extent. Since most subaquatic depositional lobes are found in elongation of this channel (see Sect. 4.1), it is assumed to be the dominant pathway for channelized flows. The second survey on August 22nd reveals backfilling and overtopping of the former channel (Fig. 4). There are two zones of deposition in the lower fan area: a funnel-shaped debris accumulation in the terminal part bordering the hiking trail and a widespread, more proximal zone of deposition, which represents progressively short and wide debris flows. The erosional zone extends from a small ravine to a deeply incised U-shaped channel cutting the talus above the newly developed zone of deposition.

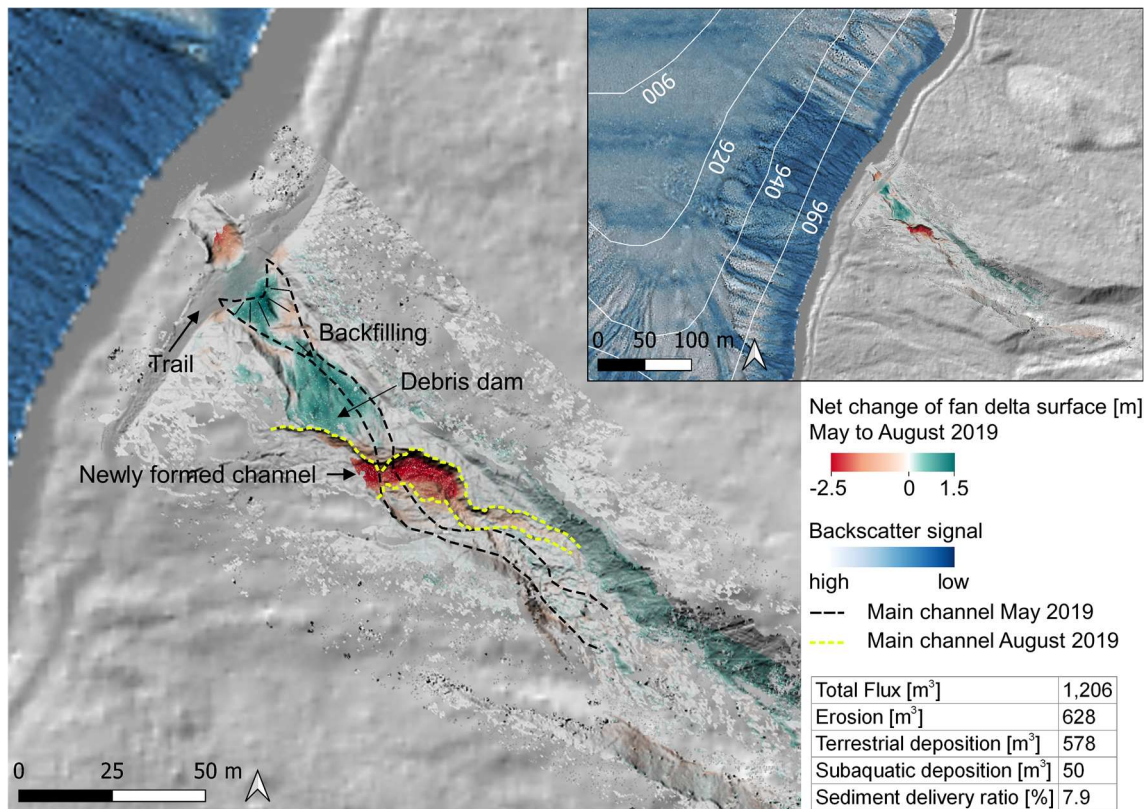


Fig. 4: Net topography change of the steep, juvenile fan delta with 0.18 km² catchment between May 10th and Aug 22nd 2019, calculated from surface comparison of TLS data. Total flux represents total eroded and deposited volume on LiDAR covered fan delta. The erosion volume exceeds the deposition volume, leading to sediment delivery into the lake. The August survey reveals backfilling and overtopping of the former channel. The formation of a debris dam obstructed subsequent debris-flow surges and led to a new channel incision. This fan type displays interfingering channels, an unstable morphology and high sediment flux over the investigated period. The juvenile fan delta is dominant at Plansee, therefore most debris-flow events on the surrounding slopes form subaquatic deposits on the lake floor. Onshore DEM derived from Land Tirol (data.tirol.gv.at).

380

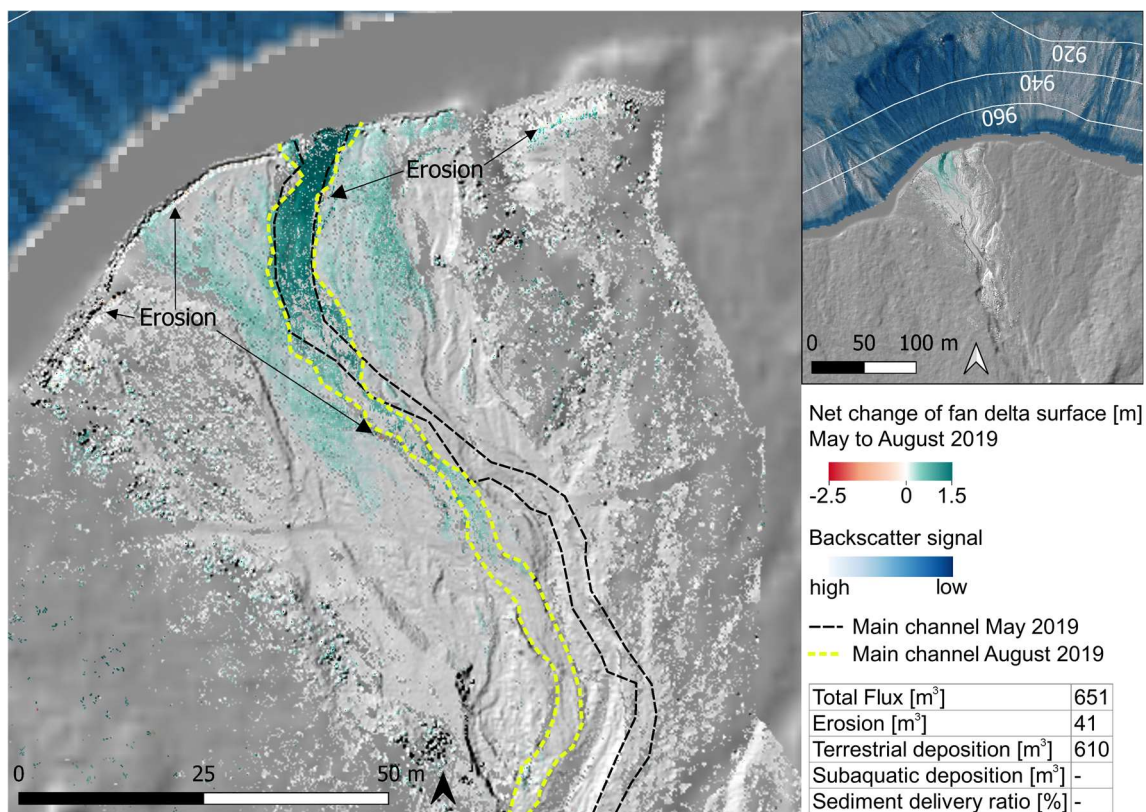
385

Stratified deposits of alternating coarser and finer layers representing interfingering channels were exposed on the scarps and the new channel displays abundant coarse clasts. A second zone of erosion formed below the trail, indicating sediment transport into the lake. Over the whole debris-flow track, the eroded volume (628 m³) exceeds the deposited volume (578 m³), causing a sediment flux into the lake of 50 m³ and a sediment delivery ratio of 7.9 % for the investigated period.

390

During the 3-month period, onshore sediment deposition dominated the shallow, mature fan delta (Fig. 5). The proximal fan area shows a parallel shift in the debris-flow track between May and August 2019. On the distal fan area, the new flow track is connected to the former main channel, where sediment deposition is concentrated with increasing height towards the subaerial–subaquatic transition (up to 1.8 m). The rest of the active fan surface experienced an elevation increase of up to 0.8 m. Erosion occurred accessorially on the channel bank and parallel to the shoreline, forming narrow linear structures of up to 1.2 m height loss. Large clasts were spread over the entire cross-section of the terrestrial fan delta. In total, 41 m³ of debris were eroded, and 651 m³ were deposited in the investigated period. During the 3 months, the sediment only accumulated on the terrestrial fan delta.

395



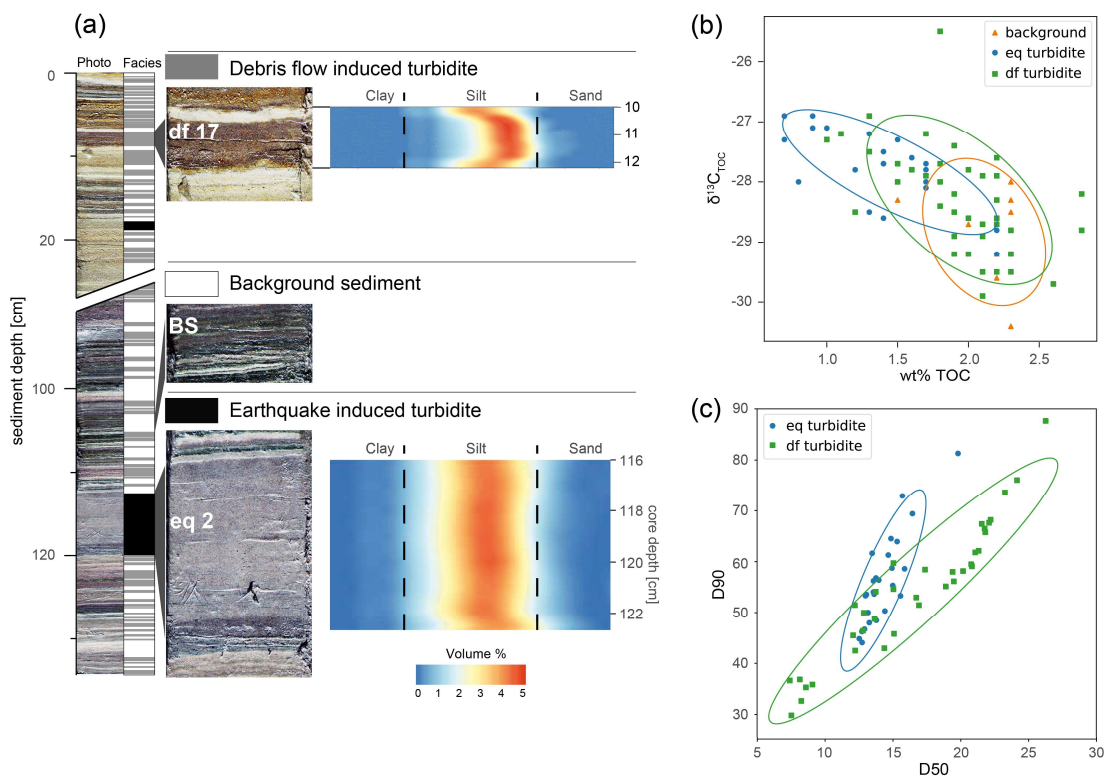
400 **Fig. 5: Net topography change of the shallow, mature fan delta with 1.19 km² catchment between May 10th and Aug 22nd 2019 calculated from surface comparison of TLS data. The total sediment flux (i.e. total eroded and deposited volume on LiDAR covered fan delta) is lower compared to the juvenile fan delta of Fig. 4. Deposition dominates and linear erosion occurs accessorially on the channel bank and parallel to the shoreline. The mature fan delta experienced terrestrial deposition only and no sediment transport into the lake during the investigated period. The main channel and levees were preserved in the lower fan area. This fan type shows a stable morphology and widespread onshore deposition. Onshore DEM derived from Land Tirol (data.tirol.gv.at).**

405 4.3 Lacustrine event deposits

4.3.1 Event type differentiation

Lacustrine sedimentation in the main basin of Plansee is generally characterized by dark-grey to ochre, finely laminated clayey silts with abundant detrital carbonates and subordinate contents of diatoms and organic matter (background sediment; Fig. 6a). The background sediment contains 1.5–2.3 wt% total organic carbon (TOC) with C/N ratios between 13 and 19 and $\delta^{13}\text{C}$ values between -28.0 and -30.4 ‰ (Fig. 6b; Table S3). This indicates a mixture between lacustrine organic matter of algal origin (typically with C/N ratios <10) and terrestrial organic matter with TOC/TN_{molar} ratios typically exceeding a value of 20 (Meyers and Teranes, 2001). Two different types of event deposits are intercalated in the background sediment, which can be macroscopically and analytically distinguished (Fig. 6a-c).

One event type consists of a grey, homogenous coarse silt turbidite with a thin fining upward base as e.g. present at core depth 415 116 cm in Fig. 6a. This event type, here referred to as “eq turbidite”, was related to events of multiple subaqueous mass-wasting caused by strong seismic shaking (Oswald et al., 2021) and occurs only at three stratigraphic levels in the short cores (Fig. 7a), corresponding to earthquakes at ~2120 BCE, ~1050 BCE, and 1930 CE (Namlos M 5.3 earthquake). Eq turbidites yield around 0.7–2.3 wt% TOC and $\delta^{13}\text{C}$ values between -26.9 and -29.2 ‰ (Fig. 6b; Table S3). Relatively constant lightness L* and density values support the homogeneous character of eq turbidites except the deposits of eq turbidite 3 in Plan 19-03 and Plan 19-04 where a subaqueous landslide deposit characterized by contorted strata overlain by a graded turbidite was 420 cored, and which corresponds to a strong earthquake at ~2120 BCE (Oswald et al., 2021; eq3 in Fig. 7a).



425 **Fig. 6: Event deposit characterization in sediment core Plan 19-02. a) Core image of Plan 19-02 and corresponding core log shows finely laminated background sediment intercalated by debris flow-induced turbidites (df turbidites) and earthquake-induced turbidites (eq turbidites). Df turbidites have a gradual fining-upward grainsize trend, whereas eq turbidites are homogeneous deposits on top of a thin coarse base. Eq turbidites show broader grain-size distributions (poorer sorting). b) TOC/ $\delta^{13}C$ plot of samples from all cores shows general differences for df- and eq turbidites and similarities between df turbidites and the (predominantly clastic) background sediment. c) D50/D90 grainsize plot of df- and eq turbidite samples from all cores highlights the different evolution of df- and eq turbidites. Colored ellipses represent 95 % confidence ellipse.**

430

The second event type (df turbidite) is characterized by brown to ochre colored, up to 6.5 cm thick detrital deposits, which abundantly occur throughout the sediment cores (Fig. 6a). Df turbidites generally have a sharp or irregular coarse-grained base (coarse silt to fine sand) overlain by a progressive fining upward sequence and a fine-grained (fine silt) top. Some of the df turbidites have a coarsening upward trend at the base with the maximum grainsize in the lower-middle part followed by a normal grading (Fig. 6a). Such grainsize trends in detrital deposits indicate waxing and subsequent waning of flow-energy transporting the terrestrial sediments into the lake during a single high discharge event (e.g. Gilli et al., 2013). Terrestrial organic macro-remains often occur bedding-parallel aligned at the base or in the middle part of the deposits. TOC values ranging from 1.0 to 2.8 wt% are higher compared to eq turbidites (Fig. 6b; Table S3). The lower TOC contents in eq turbidites are potentially caused by the decomposition of organic matter on subaqueous slopes prior to the earthquake-induced remobilization of the slope deposits, whereas higher TOC contents in df turbidites show no sign of decomposed organic matter (Vandekerkhove et al., 2020). On average, df turbidites also show slightly lower $\delta^{13}C$ values from -25.5 to -29.9 ‰. In addition, the grain size evolution patterns of df- and eq turbidites derived from a D50 versus D90 diagram are different (Fig. 6c). Eq turbidites have a steeper trend, suggesting a poorly sorted turbidite caused by subaqueous mass movements (Wilhelm, 2012; Wilhelm et al., 2016). In contrast, df turbidites mainly follow a much less steep trend (Fig. 6c), which is commonly related to well-sorted density flow deposits induced by flood events (Wilhelm et al., 2016).

445

All above mentioned observations and characteristics of these event deposits suggest the interpretation that df turbidites evolved from terrestrial debris flows. The potential of misinterpreting df turbidites as river flood-induced turbidites, which could have similar characteristics (Gilli et al., 2013; Wilhelm et al., 2013), is very low at this subbasin of Plansee. This is because possible hyperpycnal flows related to the main inflowing rivers are trapped either in Heiterwangersee or in the easternmost subbasin in Plansee and do not reach the studied main basin (Fig. 1a).

450

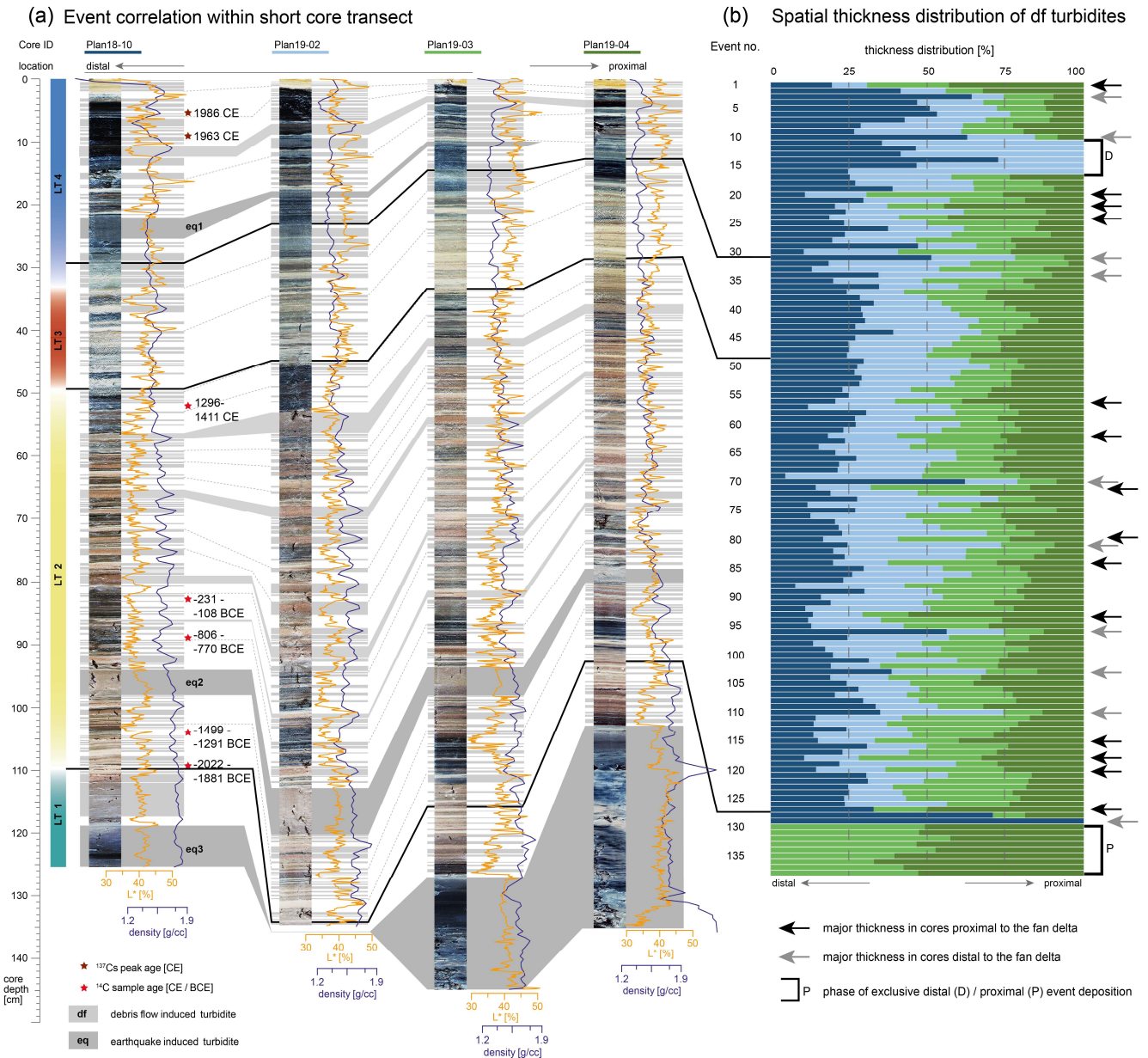
Besides the event-type distinction based on sedimentological and geochemical parameters, identification and mapping of the respective geomorphic expressions in bathymetric data (Fig. 3a) allows conclusive interpretation on df- and eq turbidites.

4.3.2 Spatio-temporal distribution of df turbidites

455 Sedimentation processes and temporal occurrence of df turbidites offshore the juvenile fan delta were investigated in four short cores with 50–75 m spacing, forming a proximal-to-distal transect from the juvenile fan delta towards the main basin depocentre (Fig. S1). The two most distal cores (Plan 18-10 and Plan 19-02) are located in the flat depocentre at 77 m water depth with low slope angles ($<1^\circ$), whereas the more proximal cores Plan 19-03 (76 m water depth, 2° slope angle) and Plan 19-04 (75 m water depth, 3° slope angle) are located on the gentle slope towards the juvenile fan. The most proximal core Plan 19-04 is located close to the slope break. The short cores share the overall lithostratigraphic succession composed of four
460 lithotypes (LT1-LT4), which allows for cross-correlation of the 138 identified event deposits (Fig. 7a, Table S4). Additionally, combined radiocarbon and short-lived radionuclides dating of the most distal core Plan 18-10 provides age information on the stratigraphic succession and on the temporal distribution of df turbidites (Figs. 7a, S2, Table S2).

LT1 (~2120 to ~2040 BCE) consists of predominantly df turbidites (in total 10) with hardly any background sediment in between the df turbidites and is intercalated by the eq3 turbidite (~2120 BCE). LT2 (~2040 BCE to ~1520 CE) is characterized
465 by brown- to ochre colored background sediment with relatively regularly intercalated df turbidites (in total 80) and the eq2 turbidite at ~1050 BCE. LT3 (~1520 to ~1920 CE) contains light-grey to ochre background sediments with intercalation of 17 df turbidites. The uppermost LT4 is characterized by a grey sedimentary facies with abundant deposition of 31 df turbidites and contains the eq1 turbidite at 1930 CE. Dark-grey sediments at 3–12 cm sediment depth in LT4 are likely related to eutrophication in the mid to late 20th century (Schindler, 2006).

470 A 2D spatial distribution of df turbidites is obtained by the deposit thickness distribution in all four cores (Fig. 7b), which provides potential information on sedimentation processes and source areas. Most df turbidites are relatively thicker in the two distal cores compared to the two more proximal cores (Fig. 7b), indicating a ponding geometry of the turbidite body resulting from sediment-laden density flows, i.e. underflows (Gilli et al., 2013). Several df turbidites highlight this ponding-deposition character by more than 70 % thickness distribution in the two distal cores (grey arrows Fig. 7b). Extreme examples for
475 pronounced distal sediment deposition are present in sequences in LT4 (df 11–16) and at the end of LT1 (df 128–129) where the events exclusively occur in the distal cores. In contrast, several df turbidites are thicker in the proximal cores and occur throughout the sequence (black arrows Fig. 7b). An exclusive deposition in proximal cores only occurs in LT1 (df 130–138; Fig. 7b), for which no df turbidites are present in the distal core Plan 18-10.



480 **Fig. 7: Core-to-core correlation of distal (left) to proximal (right) short cores in respect to the juvenile fan delta. Four lithostratigraphic types can be distinguished based on the initial core images, bulk density (violet) and lightness (orange) and dated by combined radiocarbon (red stars) and short-lived radionuclide (²¹⁰Pb and ¹³⁷Cs; dark-red stars) dating (Fig. S2). Each of the 138 identified debris flow-induced (df) and 3 earthquake-induced (eq) turbidites are cross correlated in the four cores and measured for their thickness. b) Thickness distributions of each df turbidite in the four short cores (individual thickness relative to accumulated thickness in the four cores) are color-coded based on the corresponding core and show different deposition patterns for different events and phases.**

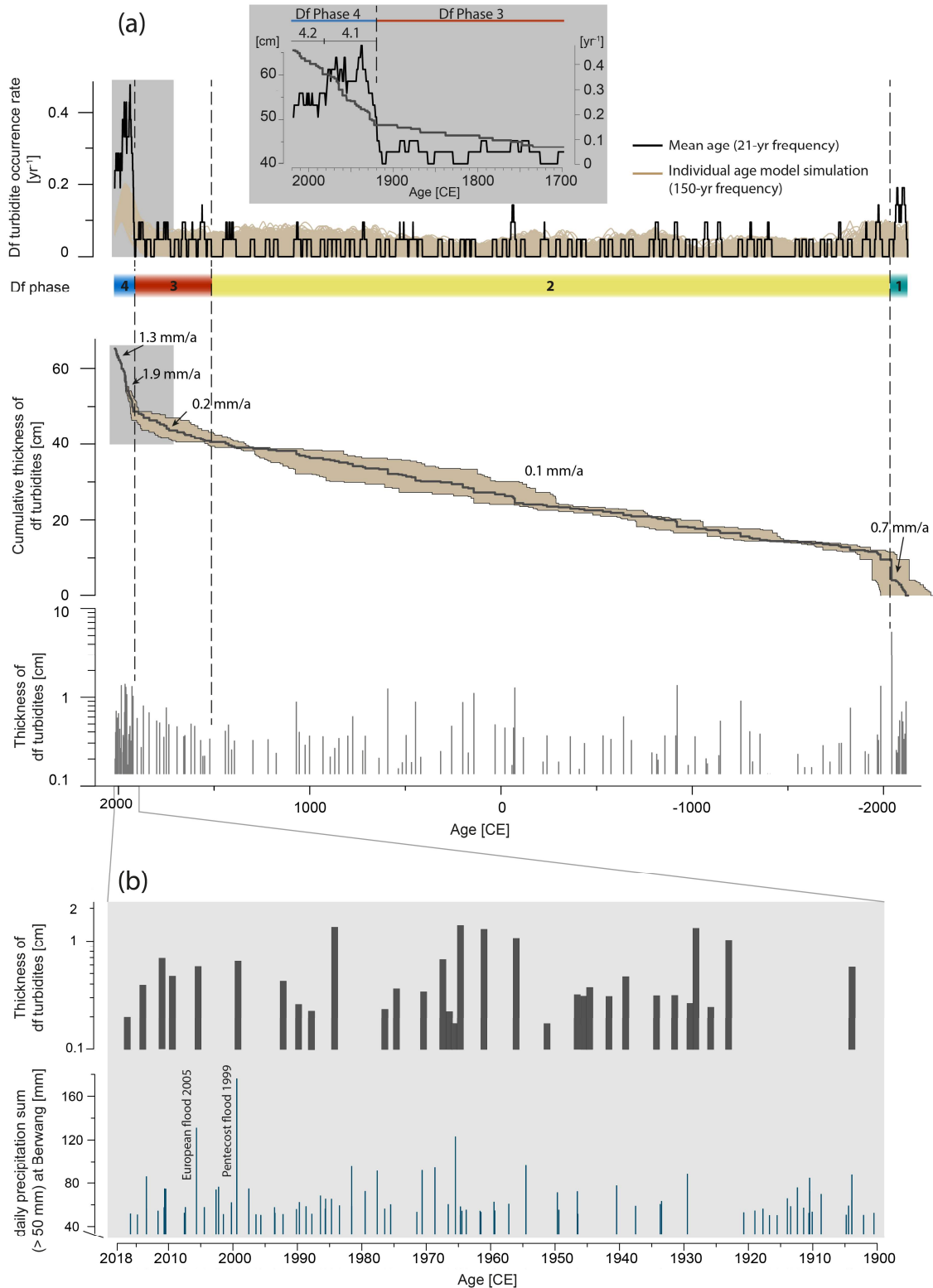
485

For further analyses on past debris-flow frequency and intensity, the core Plan 18-10 is considered as the most representative for an undisturbed sequence due to its location in the depocentre where the potential erosive power of underflows is lowest and by containing the most complete event stratigraphy deduced from core correlation. This location is also considered to potentially best represent event intensity derived from thickness measurements due to the overall ponding geometry of df turbidites. The few missing events (df 130–138) are projected to the master core Plan 18-10 to guarantee record completeness for further analyses. Four main phases with similar frequency of df turbidites (df phases) are differentiated by a change-point analysis of inter-event periods of the 4,000 years debris-flow record (Fig. 8a, Tables 1, S2). Strikingly, the autonomously differentiated df phases temporally coincide with the above-described lithotypes indicating the major influence of debris flows to subaquatic event deposition in Plansee.

490

495

The frequency analysis of the whole 4,000 year df turbidite record is based on a 150-yr bandwidth, whereas especially the higher number of events in the 20th century requires higher resolution frequency analysis, here on the basis of a 21-yr bandwidth (Fig. 8a).



500 **Fig. 8: Temporal distribution of debris flow-induced (df) turbidites in the distal core Plan 18-10. a) Temporal- and thickness**
distribution of the 138 df turbidites is displayed based on their mean age (bottom). The cumulative thickness of the df turbidites
over time given the mean event ages (black line) and their modelled 95 % probability range (light-brown area) are shown in the
central part. On top, the annual occurrence rate of df turbidites are displayed as the annual frequency of the mean age (21-yr
505 (phases of similar debris-flow activity) are delimited by vertical dashed lines across these three plots. The grey-shaded inlet on top
shows a zoom of the cumulative thickness and 21-yr frequency of debris flows in the period 1700–2018 CE. Phase 4 is subdivided
based on the frequency changes into a high-frequency phase 4.1 and a phase 4.2 with lowered, but still 7 times higher frequency than
phase 3. b) Comparison of df turbidite thickness since 1900 CE with daily precipitation sums (>50 mm) at the 7 km distant weather

510 station Berwang (Hydrographischer Dienst Tirol, 2020) highlighting the potential temporal coincidence of the strongest flood events in 1999 and 2005 CE with df turbidites. Mean age uncertainties are ± 6 years (2018–1960 CE) and ± 19 years (1959–1920 CE; see also Supplementary Table S4). Note that rainfall intensity and thickness distribution does not correlate and not every year with high daily precipitation (>50 mm) has a corresponding df turbidite and vice versa.

The temporal distribution and thickness of df turbidites (Fig. 8a) in combination with derived statistics (recurrence interval, mean thickness, and deposition rate; Table 1) strongly vary in the main df phases 1–4. The oldest phase 1 is characterized by abundant df turbidite occurrence represented by relatively higher event frequencies with a mean recurrence interval of 7.4 years (Fig. 8a; Table 1) and by containing the thickest event deposits of the whole record. High event frequency and thick event deposition is also reflected by the steep cumulative thickness trend with a debris-flow deposition rate of 0.7 mm a^{-1} . Df phase 2 is characterized by sporadic df turbidites, centuries of event quiescence, the largest recurrence interval of 43.9 years, and the lowest debris-flow deposition rate (0.1 mm a^{-1}) of the sedimentary record. The few events in this phase have average thickness reflected by vertical steps in the cumulative thickness plot (Fig. 8a), indicating that low event frequency does not imply smaller event thicknesses. Phase 3 is represented by slightly increased event frequency reflected by e.g. the decreased mean recurrence interval of 20.9 years and an increased debris-flow deposition rate of 0.2 mm a^{-1} compared to phase 2. The youngest phase 4 exhibits the highest abundance of df turbidites with a mean interval of 3.0 years (Table 1), which is also reflected by the steepest slope in cumulative event thickness with a mean debris-flow deposition rate of 1.7 mm a^{-1} . In detail, df phase 4 can be subdivided into two sub-phases based on human interferences in the second half of the 20th century likely decreasing df frequency (grey inlet in Fig. 8a; see also discussion point iv in Sect. 5.4). Df phase 4.1 is represented by a strong and fast frequency increase at ~ 1920 CE, followed by a period of highly frequent debris-flow events until ~ 1980 CE. Since then, the current df phase 4.2 has lower frequencies relative to phase 4.1 but still by far higher frequencies than in the main df phases 1–3. Debris-flow frequency in 4.1 increased by a factor of 8 compared to the reference df phase 3. In df phase 4.2, debris-flow frequency increased by a factor of 7 compared to df phase 3.

Table 1: Lithostratigraphic phases and corresponding df turbidites

Df phase	Time (CE)	Df turbidites				
		Total number	Event no.	Recurrence interval (a/event)	Mean thickness (cm)	Deposition rate (mm/a)
4	2018 CE to ~ 1920 CE	31	01-31	3.0	0.51	1.7
4.2	2018 CE to ~ 1980 CE	10	01-10	3.2	0.47	1.3
4.1	~ 1980 CE to ~ 1920 CE	21	11-31	2.5	0.55	1.9
3	~ 1920 CE to ~ 1520 CE	17	32-48	20.9	0.46	0.2
2	~ 1520 CE to ~ 2040 BCE	80	49-128	43.9	0.39	0.1
1	~ 2040 BCE to ~ 2120 BCE	10	129-138	7.4	0.96	0.7

535 The weather station in Berwang, 7 km SE of the coring site has recorded daily precipitation sums since 1900 CE, which comprises most of phase 4 (Fig. 8b). The two most pronounced rainstorm events in 1999 and 2005 CE, corresponding to long lasting precipitation and river floods in several countries in central Europe (e.g. Barredo, 2007), potentially coincide with the timing of two df turbidites (df 5 and df 6). However, event thickness does not correlate with daily precipitation sum indicated by an only intermediate thickness of df 5 and df 6. In addition, not all df turbidites of the last century can be unambiguously linked to a measured rainstorm event, potentially due to age uncertainties, limits in macroscopic df turbidite detection, and in transport efficiency of debris flows (see discussion in Sect. 5.1 and 5.3).

5 Discussion

5.1 Data quality

Methodological limitations in our study principally relate to i) data quality and ii) first-order interpretation and calculations. Error sources in processing terrestrial laser scanning could derive from shrub vegetation coverage that were cut out from the point cloud and from the roughness of the terrain. Due to the poor vegetation cover in the debris-flow channel and multiple scanning positions only minor deviations are expected for the volume calculation, the roughness was addressed by using multiple complementary scan positions. As the steepest upper parts of the debris-flow channel incised in dolomite bedrock and the lowest end of the newly formed channel could not be entirely assessed, the erosion volume could be slightly underestimated by a few percent, but TLS certainly covered the main incisions. Erosion and deposition most likely account for few single events, but consecutive minor redistribution could not be excluded.

In terms of bathymetric mapping, the uncertainty is derived from a combination of accuracy calculations for individual sensors (navigation, orientation, motion compensation), latency and sensor errors, and the application of sound velocity profiles (point observations) over the entire basin. Generally, the uncertainty is larger in areas with i) steep subaqueous terrain with irregular morphology resulting in low point density for these parts, ii) deep flat lake floor morphology with little data overlap from independent survey stripes, and iii) where large beam angles are needed (central beams are more accurate than outer beams). Regarding the df turbidites, the sediment cores only represent a complete archive of deposits from debris-flow events that are entered the lake. Subsequent debris flows of larger magnitude can incorporate previous terrestrial debris deposits by sediment entrainment, therefore over time most of the total debris-flow volume ends up in the sediment record of the lake. Df turbidites remain macroscopically undetected if their layer thickness is below the typical lamination thickness of the background sedimentation and in this case would require detailed microfacies investigations. Stacked event layers potentially correspond to multiple debris-flow surges of a long-lasting high-discharge event or to coeval debris-flow activity at different fans during the same event. Thus, identification of the clay cap, representing the post-event deposition of a suspension cloud, is crucial to disentangle stacked event layers. Erosion of underlying sediment is generally negligible, as most df turbidites have a coarse silt to fine sand maximum grain size and the coring sites are located far from the slope break where the erosion potential is highest (Fig. S1). The investigated transect provides first-order insights to spatially investigate underflow deposition of the basin and debris-flow activity of the proximal juvenile fan, but several more cores in transects to other fans would be required for a holistic view on the deposition pattern of each df turbidite.

The presented age–depth model results in 95 % uncertainty range of a few years and decades at the near-surface sediments and increases to a few centuries deeper down (Table S2). Therefore, we refrain from detailed comparisons of the Plansee record with other flood deposit archives for discussing potential climatic drivers on debris-flow activity (see Sect. 5.4). This would require microscopic event identification, further ¹⁴C dating and detailed investigations (and counting) of potential annual mixed, organic-clastic varves.

5.2 Terrestrial and subaqueous depositional patterns

The amphibious geomorphic investigation provides evidence of debris-flow activity on two fan deltas in different evolutionary stages. Between May and August 2019, the debris-flow channel on the juvenile fan delta was backfilled and overtopped, followed by avulsion and the formation of a new channel (cf. Haas et al., 2016). Channelized sediment transport combined with avulsion of the geomorphologically active sector create the semi-conical shape of the juvenile fan delta. A 7.9 % sediment delivery ratio indicates high connectivity between the catchment and the fan delta, which facilitates high throughput towards the subaquatic slope. The erosion depth of up to 2.6 m suggests that channel scouring supplies most of the sediment volume entering the lake. Due to the limited observation period of three months, the TLS data is not representative when it comes to longer time periods. Nevertheless, we can deduce that deposits currently located in the depositional area of the juvenile fan

delta are rapidly subjected to consecutive transport to the lake. Since the juvenile fan contributes more to the subaquatic sediment deposition compared to the mature fan delta, this fan was chosen as a starting point for the core transect.

585 The discovery of lobe-shaped deposits with high backscatter signals on the subaquatic delta continuation of the juvenile fan provides evidence for recent debris-flow activity and active fan progradation on the juvenile fan. In addition, subaquatic landslide deposits reveal a second process contributing to event deposition in Plansee.

The mature fan delta exclusively experienced terrestrial deposition during the investigated period. Fluvial erosion likely accounts for bedload transport and the removal of unconsolidated sediment. Intermediate storage and forested areas in the catchment and low-magnitude debris flows terminating in a zone of high frictional resistance contribute to the lack of sediment transport into the lake. However, the massive subaquatic volume of the fan delta and overspilling debris-flow deposits show that over time, most of the debris-flow material accumulates in the lake basin, and the onshore fan thickness represents only part of the total transported volume. Overprinted lobes of few large debris flows on the active subaquatic fan area suggest that terrestrial deposition dominates recently. From the onshore morphology changes and the bathymetric investigation, we conclude that in recent times, there is a higher magnitude threshold for debris flows protruding into the lake on the mature fan delta.

5.3 Deposition patterns of df turbidites

The majority of the investigated df turbidites have ponding sediment bodies indicating overall underflow deposition (e.g. Gilli et al., 2013) induced by debris-flow activity of the adjacent fans. Besides this general deposition trend, several df turbidites show major or even exclusive deposition either in the distal or in the proximal cores, which demand for different interpretations.

600 From the limited perspective of this transect of four cores, we interpret that df turbidites with major deposition in the distal (basin) cores (grey arrows in Fig. 7b) are potentially related to high-energy flows, which bypassed the proximal sites. Alternatively, debris-flow activity occurred on another fan delta and our transect cannot resolve its real source. Exclusive deposition in the two distal basin cores only occurs in a sequence from 1966 to 1976 CE (“D” bracket in Fig. 7b), during which extensive street constructions were carried out at the northern side of the basin. Therefore, we interpret this phase of exclusive

605 distal basin deposition to be related to low-energy, human-induced detrital input from the northern shoreline and thus, df turbidites 11–16 likely reflect anthropogenic impact and not debris flow-induced turbidites. In contrast, 14 df turbidites with a major thickness in the fan-proximal cores (black arrows in Fig. 7b) form wedge-shaped sediment bodies near the slope break and can be explained by low-energy debris-flow activity on the juvenile fan, which may be caused by shifts in the delta morphology, (e.g. formation of multiple branching channels) or changes in the connectivity between catchment and

610 depocentre. The linkage of these sediment deposits to the investigated juvenile fan delta reveals that its particular catchment has shown episodic debris-flow activity over at least 4,000 years. Moreover, the sedimentary record holds a short period of exclusively wedge-shaped df turbidite sedimentation (“P” bracket in Fig. 7b), which occurred immediately after the ~2120 BCE earthquake expressed as multiple subaqueous mass-wasting deposits overlain by the eq3 turbidite (Fig. 7a; Oswald et al., 2021). This earthquake was interpreted to trigger the large-scale catastrophic rockslides at Eibsee and Fernpass, both within

615 15 km distance, and thus can also have triggered small-scale mass movements in the catchment of Plansee, causing an enhanced availability of loose sediment. Such additional sediment availability in a lake catchment can lead to enhanced detrital input in the lake in the aftermath of a strong earthquake (‘postseismic landscape response’ cf. Howarth et al., 2016). Accordingly, we interpret the sequence of exclusive proximal event deposition in the aftermath of the ~2120 BCE earthquake to represent highly sediment-concentrated but low energy flows from the adjacent juvenile fan caused by seismically induced enhanced sediment

620 availability in the catchment. Following our observations, it took about 80 years for the landscape to recover and return to equilibrium state after the ~2120 BCE earthquake.

5.4 Driving forces of debris-flow activity

The Plansee area offers (i) large sediment availability, (ii) juvenile highly connective fan morphology, (iii) small changes in vegetation cover, and (iv) little human influence in the debris-flow release zones compared to other catchment areas in the European Alps. Thus, the temporal fluctuations are presumably mostly controlled by (v) a few earthquakes and (vi) climate forcing.

- i) The intensely jointed dolomites (Hauptdolomit) surrounding Plansee form a quasi-constant and practically infinite supply of loose debris. In this transport and not weathering-limited setting, the slopes are highly sensitive towards short, intense precipitation triggering the release of debris flows. During phases of postseismic landscape response, the precipitation threshold to initiate sediment transport could be lowered (see Sect. 5.3).
- ii) Debris-flow deposition depends on the fan morphology. The prevalent fan type at Plansee displays a highly connective morphology, where debris flows bypass the steep fan delta and deposit offshore. Since most fans are still in the juvenile stage of development, subaquatic deposition of most events is ensured and changes in fan morphology can likely be ruled out as a major controlling factor for changing debris-flow activity over the last 4,000 years.
- iii) The percentage of vegetation cover on debris-flow fans is mainly regulated by the debris-flow activity (Dietrich and Krautblatter, 2017). Human-induced vegetation changes are documented since about 1,000 BCE from a pollen record from peat bog remnants at Heiterwanger See a few kilometres west of Plansee (Kral, 1989). A period of enhanced forest clearance in the area happened during medieval times according to this record. The herein presented sedimentary record of Plansee shows no signs of a drastic increase in debris-flow frequency throughout this period of intense forest use. During late medieval times, the climatic deterioration of the Little Ice Age, war, and epidemics led to a decrease in population and in forest clearance, which can be observed in pollen diagrams from the nearby Ostallgäu (Stojakowits and Friedmann, 2013). Since then, no further increase of forest clearance or wildfires is reported in the area. Therefore, we infer that there were no significant changes of vegetation before or during the period of increasing debris-flow frequency in the last century (df phase 4).
- iv) Human interference on Plansee is minor compared to other Alpine lake environments and mainly affects the shoreline and the subaqueous realm. Artificial lake level changes since 1908, wave action from the operation of a cruise ship since 1927, and construction works on the street nearby the northern shoreline may have had an impact mainly on coastal erosion. While shoreline processes contribute to the background sedimentation, it is possible that they also create subaquatic detrital layers which are difficult to distinguish from other event deposits. Therefore, some of the df turbidites in the first half of the 20th century might actually reflect human-induced mass wasting (see also vi). Debris flows can entrain sediment from the coastal zone, which increases the sediment volume reaching the lake basin. The construction of ripraps and retention basins since the mid-20th century possibly led to a slightly increased threshold for sediment delivery into the lake by debris flows, causing the slightly decreased frequency of df turbidites in phase 4.2. However, human interference plays only a subordinate role in altering the process and occurrence rate of debris flows since their zone of release are located well above the human influenced areas i.e. shoreline and subaqueous realm.
- v) Strong earthquake shaking causing mass movements can fundamentally change the sediment availability in the catchment and is interpreted as the causal factor for increased debris-flow activity in phase 1 (Sect. 5.3). Such a postseismic increase in debris-flow activity could also be interpreted for eq1 at 1930 CE but in much lower magnitude (~1.3-fold frequency increase) and extent (5-10 years) than for eq3 at ~2120 BCE (80 years). However, conclusive interpretation on postseismic landscape response of eq1 is not possible, due to stacked effects of the contemporary human influence. In contrast, after eq2 at 1050 BCE no significant increase in debris-flow activity can be observed. Eq2 was inferred to be located more to the South and had likely less local intensity at Plansee (Oswald et al., 2021). Thus, we conclude that only the strongest shaking events well above local intensity of VI generate a distinct

665 postseismic landscape response in a lacustrine record. The M 5.3 Namlos 1930 CE earthquake with local intensity of
VI½ to VII at Plansee (Oswald et al., 2021) possibly had a minor influence on the sediment availability in the
catchment. Given that debris-flow activity increases already at ~1920 CE, we infer that the postseismic landscape
response after the 1930 CE earthquake is not the dominant factor influencing the debris-flow activity in the following
670 decades. This is in accordance to other lacustrine studies worldwide, where significantly enhanced fluvial sediment
transport to lakes has only been observed for seismic intensities of ~VIII-IX (e.g. Howarth et al., 2016; Moernaut et
al., 2014).

vi) Changes in precipitation patterns through climate forcing are the main factor controlling debris-flow activity (Jomelli
et al., 2019) and intense rainfall is the most important trigger mechanism for their release. Since the Plansee
catchments offer large material supply, the system is highly sensitive towards changes in precipitation. Variations in
675 the precipitation pattern are directly reflected in the well preserved and highly resolved sediment archive of the last
4,000 years. Potential temporal overlap of two df turbidites with the two heaviest rainstorms of the century in 1999
and 2005 CE (Fig. 8b) let us infer that regional (advective) rainstorms lasting over several days are a trigger
mechanism of debris flows also in the Plansee region. This is also supported by coincidence of several outstanding
thick df turbidites of phase 2 e.g. in the first and eighth century BCE, a period for which enhanced flood activity has
680 also been documented in the record of Ammersee (Czymzik et al., 2013) or Mondsee (Swierczynski et al., 2013).
However, for the last century in phase 4, not all rainstorms triggered a macroscopic df turbidite and not each df
turbidite has a corresponding rainstorm event (Fig. 8b). This is quite expectable since local storm cells have diameters
of a km or less. Moreover, the precipitation sums are recorded on a daily base, where short but extreme convective
precipitation are not distinguishable. Potential mismatches might also be due to the age error of df turbidites, which
685 has a 95 % probability range from 5 years for the youngest event to 60 years at the begin of df phase 4. Such a
relationship between short extreme convective precipitation and debris-flow activity in the Alps is commonly
observed in recent times (e.g. Schneuwly-Bollschweiler and Stoffel, 2012).

The region has experienced a drastic 2-fold increase in convective precipitation frequency between 1920 and 2010
CE with an average increase of 10 % per decade (Hydrographischer Dienst Tirol, 2020). The 40 km distant
690 Hohenpeissenberg Meteorological Observatory recorded a 2-fold increase in days with precipitation ≥ 30 mm from
1879 to 2000 CE (Fricke and Kronier, 2002). Before comparing these rainfall records with our debris-flow record,
human influences in the 20th century need to be considered. The presented debris-flow record is likely overestimated
in phase 4.1 (~1920 to ~1980 CE) due to artificial lake level changes, coastal erosion, and road constructions, but the
record is likely underestimated in phase 4.2 (since ~1980 CE) due to preventive constructions in the northern lake
695 part (see Sect. iv above). Without the possibility of quantifying these human influences, we infer a mean frequency
of phase 4.1 and 4.2 to be a best estimate, showing a ~7-fold increase in phase 4.2 compared to phase 3 (~1520 to
~1920 CE) coincident with the instrumentally documented increase in rainstorm activity. Moreover, we herewith
provide sedimentological evidence for the increased debris-flow activity in the 20th century, as previously observed
on differential LiDAR data from several fans at the northern shore of the lake (Dietrich and Krautblatter, 2017). An
700 increasing rainstorm frequency since the 20th century is also observed in several lacustrine flood records in the Alps
(e.g. Glur et al., 2013; Swierczynski et al., 2013) and historically documented river floods in central Europe (Blöschl
et al., 2020), pointing to regional changes in the atmospheric circulation patterns. However, the absence in the Plansee
record of other historic periods with enhanced rainstorm activity documented in these records let us infer that debris-
flow activity in small catchments is strongly controlled by local high-intensity convective precipitation events. A
705 temperature rise in the course of ongoing global warming can cause increased convective rainfalls (Diffenbaugh et
al., 2013) and therefore likely leads to increased rainstorm-triggered debris-flow activity.

6 Conclusion

710 The sedimentary infill of Plansee holds a well-preserved Alpine archive of Holocene debris-flow activity in a system of high permanent debris production on juvenile, highly connected fan morphologies. Here, we present a 4,000 year continuous record of debris-flow dynamics and an unprecedented amphibious characterization of debris-flow fans. Actualistic debris-flow processes and their corresponding deposits are characterized by their geomorphic landforms in both the terrestrial and subaqueous realms. In a transect of four sediment cores from an active juvenile fan towards the distal basin, we distinguish debris flows and earthquakes related with different turbidites based on their geomorphological, sedimentological and geochemical characteristics. Debris flows form lobe-shaped deposits with high back-scatter signals on the subaquatic prolongation of a subaerial active channel on the fan delta. Df turbidites show a graded grainsize trend, have a less steep D50/D90 ratio and contain more TOC compared to the homogeneous eq turbidites. Df turbidite thickness distributions in the core transect hints at underflow deposition and provides insights into source area and flow energy.

715 Frequency analyses on df turbidites show that relatively low and constant debris-flow activity over the last 4,000 years are interrupted by i) an increased debris-flow frequency in the aftermath of a local severe earthquake at ~2120 BCE and ii) a fast and high frequency increase since the 20th century, which has not been experienced in the previous record. Numerous empirical studies and global climate models attribute an enhanced hydrological cycle and increase in frequency and/or magnitude of heavy precipitation to climate forcing. Therefore, the temporal coincidence of increasing debris-flow frequency at Plansee with enhanced rainstorm activity in the 20th century provides further evidence for the direct link between climate change and debris-flow activity.

725

Data availability

The TLS data, bathymetric data and grain size data from this study are available upon request.

Author contribution

730 MK, MS, JM, CM and PO designed the study. PO, CK, MK and CM conducted the sediment core sampling. CK acquired and processed the LiDAR data and interpreted it with help of MK. CK and CM conducted carbon geochemistry analyses. SF and PO acquired the bathymetric dataset. SF processed the bathymetry data and PO geomorphologically interpreted the bathymetry. PO carried out sediment core analyses with help of CK. PO and CK created the figures and wrote the manuscript with input of all co-authors.

735

Competing interests

The authors declare that they have no conflict of interest.

Acknowledgements

740 We thank the team of Freiwillige Feuerwehr Reutte and Wasserrettung Reutte for on-spot support and fieldwork assistance. Gabriel Altebäumer is thanked for his help and support with sediment core sampling and LiDAR measurements. We thank Richard Lipp for providing important historical information. PO, JM, and MS received funding by the Tyrolean Science Fund (project number UNI-0404-2151) the Austrian Science Fund (FWF): P30285-N34, European Regional Development Fund Interreg 312 V-A (project ITAT-301 6) and Austrian Academy of Sciences ÖAW (ESS-IGCP-project S4LIDE-Austria). PO received funding for the bathymetric acquisition through a research grant from the doctoral programme Natural hazards in mountain regions at University Innsbruck. Land Tirol – data.tirol.gv.at is thanked for providing the DEM data. We acknowledge critical comments of two anonymous reviewers on a previous version of this manuscript.

References

- Abellán, A., Jaboyedoff, M., Oppikofer, T., and Vilaplana, J. M.: Detection of millimetric deformation using a terrestrial
750 laser scanner: experiment and application to a rockfall event, *Natural hazards and earth system sciences*, 9, 365–372,
<https://doi.org/10.5194/nhess-9-365-2009>, 2009.
- Albrecher, H., Bladt, M., Kortschak, D., Pretenthaler, F., and Swierczynski, T.: Flood occurrence change-point analysis in
the paleoflood record from Lake Mondsee (NE Alps), *Global and Planetary Change*, 178, 65–76,
<https://doi.org/10.1016/j.gloplacha.2019.04.009>, 2019.
- 755 Barredo, J. I.: Major flood disasters in Europe: 1950–2005, *Natural Hazards*, 42, 125–148, <https://doi.org/10.1007/s11069-006-9065-2>, 2007.
- Beyer, A., Chakraborty, B., and Schenke, H. W.: Seafloor classification of the mound and channel provinces of the
Porcupine Seabight: an application of the multibeam angular backscatter data, *Int J Earth Sci (Geol Rundsch)*, 96, 11–
20, <https://doi.org/10.1007/s00531-005-0022-1>, 2007.
- 760 Blaauw, M. and Christen, J. A.: Flexible paleoclimate age-depth models using an autoregressive gamma process, *Bayesian
analysis*, 6, 457–474, <https://doi.org/10.1214/11-BA618>, 2011.
- Blöschl, G., Kiss, A., Viglione, A., Barriendos, M., Böhm, O., Brázdil, R., Coeur, D., Demarée, G., Llasat, M. C.,
Macdonald, N., Retsö, D., Roald, L., Schmocker-Fackel, P., Amorim, I., Bělínová, M., Benito, G., Bertolin, C.,
Camuffo, D., Cornel, D., Doktor, R., Elleder, L., Enzi, S., Garcia, J. C., Glaser, R., Hall, J., Haslinger, K., Hofstätter, M.,
765 Komma, J., Limanówka, D., Lun, D., Panin, A., Parajka, J., Petrić, H., Rodrigo, F. S., Rohr, C., Schönbein, J., Schulte,
L., Silva, L. P., Toonen, W. H. J., Valent, P., Waser, J., and Wetter, O.: Current European flood-rich period exceptional
compared with past 500 years, *Nature*, 583, 560–566, <https://doi.org/10.1038/s41586-020-2478-3>, 2020.
- Blott, S. J. and Pye, K.: GRADISTAT: a grain size distribution and statistics package for the analysis of unconsolidated
sediments, *Earth Surface Processes and Landforms*, 26, 1237–1248, <https://doi.org/10.1002/esp.261>, 2001.
- 770 Bremer, M. and Sass, O.: Combining airborne and terrestrial laser scanning for quantifying erosion and deposition by a
debris flow event, *Geomorphology*, 138, 49–60, <https://doi.org/10.1016/j.geomorph.2011.08.024>, 2012.
- Bruel, R. and Sabatier, P.: serac: a R package for ShortlivEd RAdionuclide Chronology of recent sediment cores, 2020.
- Bundesministerium für Soziales, Gesundheit, Pflege und Konsumentenschutz (Ed.): Badegewässerprofil Plansee,
Campingplatz, Wien, 2020.
- 775 Chiarle, M., Iannotti, S., Mortara, G., and Deline, P.: Recent debris flow occurrences associated with glaciers in the Alps,
Global and Planetary Change, 56, 123–136, <https://doi.org/10.1016/j.gloplacha.2006.07.003>, 2007.
- Czymzik, M., Brauer, A., Dulski, P., Plessen, B., Naumann, R., Grafenstein, U. von, and Scheffler, R.: Orbital and solar
forcing of shifts in Mid- to Late Holocene flood intensity from varved sediments of pre-alpine Lake Ammersee
(southern Germany), *Quaternary Science Reviews*, 61, 96–110, <https://doi.org/10.1016/j.quascirev.2012.11.010>, 2013.
- 780 Damm, B. and Felderer, A.: Impact of atmospheric warming on permafrost degradation and debris flow initiation: A case
study from the eastern European Alps, *Journal of Quaternary Science*, 62, 136–149, <https://doi.org/10.3285/eg.62.2.05>,
2013.
- Daxer, C., Sammartini, M., Molenaar, A., Piechl, T., Strasser, M., and Moernaut, J.: Morphology and spatio-temporal
distribution of lacustrine mass-transport deposits in Wörthersee, Eastern Alps, Austria, *Geological Society, London,
Special Publications*, 500, 235–254, <https://doi.org/10.1144/SP500-2019-179>, 2020.
- 785 Dietrich, A. and Krautblatter, M.: Evidence for enhanced debris-flow activity in the Northern Calcareous Alps since the
1980s (Plansee, Austria), *Geomorphology*, 287, 144–158, <https://doi.org/10.1016/j.geomorph.2016.01.013>, 2017.
- Diffenbaugh, N. S., Scherer, M., and Trapp, R. J.: Robust increases in severe thunderstorm environments in response to
greenhouse forcing, *PNAS*, 110, 16361–16366, <https://doi.org/10.1073/pnas.1307758110>, 2013.

- 790 Dowling, C. and Santi, P.: Debris flows and their toll on human life: a global analysis of debris-flow fatalities from 1950 to 2011, *Nat Hazards*, 71, 203–227, <https://doi.org/10.1007/s11069-013-0907-4>, 2014.
EPOSA, <https://www.eposa.at/>, last access: 31 January 2021, 2021.
- Fricke, W. and Kronier, M.: Betrachtungen zum Klimawandel am Hohenpeißenberg, Offenbach, Klimastatusbericht 2001. 250-257, 2002.
- 795 Gilli, A., Anselmetti, F. S., Glur, L., and Wirth, S. B.: Lake Sediments as Archives of Recurrence Rates and Intensities of Past Flood Events, in: *Dating Torrential Processes on Fans and Cones: Methods and Their Application for Hazard and Risk Assessment*, edited by: Schneuwly-Bollschweiler, M., Stoffel, M., and Rudolf-Miklau, F., Springer, Dordrecht, 225–242, https://doi.org/10.1007/978-94-007-4336-6_15, 2013.
- Glur, L., Wirth, S. B., Büntgen, U., Gilli, A., Haug, G. H., Schär, C., Beer, J., and Anselmetti, F. S.: Frequent floods in the European Alps coincide with cooler periods of the past 2500 years, *Sci Rep*, 3, 1–5, <https://doi.org/10.1038/srep02770>, 2013.
- 800 Haas, T. de, van den Berg, W., Braat, L., and Kleinhans, M. G.: Autogenic avulsion, channelization and backfilling dynamics of debris-flow fans, *Sedimentology*, 63, 1596–1619, <https://doi.org/10.1111/sed.12275>, 2016.
- Hibler, I. J.: *Der Plansee und seine Umgebung*, Universitätsverlag Wagner, Innsbruck, 135 pp., 1921.
- 805 Hilbe, M., Anselmetti, F. S., Eilertsen, R. S., Hansen, L., and Wildi, W.: Subaqueous morphology of Lake Lucerne (Central Switzerland): Implications for mass movements and glacial history, *Swiss Journal of Geosciences*, 104, <https://doi.org/10.1007/s00015-011-0083-z>, 2011.
- Howarth, J. D., Fitzsimons, S. J., Norris, R. J., Langridge, R., and Vandergoes, M. J.: A 2000 yr rupture history for the Alpine fault derived from Lake Ellery, South Island, New Zealand, *GSA Bulletin*, 128, 627–643, <https://doi.org/10.1130/B31300.1>, 2016.
- 810 Hydrographischer Dienst Tirol: eHYD – der Zugang zu hydrographischen Daten Österreichs. Online and Private Database from the Hydrographischer Dienst Tirol, <https://ehyd.gv.at/>, last access: 7 January 2021.421Z, 2020.
- International Organization for Standardization: ISO 13320:2020-01, Particle size analysis - Laser diffraction methods, 2020.
- Irmeler, R., Daut, G., and Mäusbacher, R.: A debris flow calendar derived from sediments of lake Lago di Braies (N. Italy), *Geomorphology*, 77, 69–78, <https://doi.org/10.1016/j.geomorph.2006.01.013>, 2006.
- 815 Iverson, R. M.: The physics of debris flows, *Reviews of Geophysics*, 35, 245–296, <https://doi.org/10.1029/97RG00426>, 1997.
- Jomelli, V., Brunstein, D., Déqué, M., Vrac, M., and Grancher, D.: Impacts of future climatic change (2070–2099) on the potential occurrence of debris flows: a case study in the Massif des Ecrins (French Alps), *Climatic Change*, 97, 171–191, <https://doi.org/10.1007/s10584-009-9616-0>, 2009.
- 820 Jomelli, V., Pavlova, I., Giacona, F., Zgheib, T., and Eckert, N.: Respective influence of geomorphologic and climate conditions on debris-flow occurrence in the Northern French Alps, *Landslides*, 16, 1871–1883, <https://doi.org/10.1007/s10346-019-01195-7>, 2019.
- Kral, F.: Pollenanalytische Untersuchungen im Fernpaßgebiet (Tirol): Zur Frage des Reliktcharakters der Bergsturz-Kiefernwälder, *Verhandlungen der Zoologisch-Botanischen Gesellschaft in Wien*. Since 2014 "Acta ZooBot Austria", 1989, 127–138, 1989.
- 825 Lowe, D. R.: Sediment gravity flows; II, Depositional models with special reference to the deposits of high-density turbidity currents, *Journal of Sedimentary Research*, 52, 279–297, <https://doi.org/10.1306/212F7F31-2B24-11D7-8648000102C1865D>, 1982.
- 830 Lu, H., Moran, C. J., and Prosser, I. P.: Modelling sediment delivery ratio over the Murray Darling Basin, *Environmental Modelling & Software*, 21, 1297–1308, <https://doi.org/10.1016/j.envsoft.2005.04.021>, 2006.

- Meyers, P. A. and Teranes, J. L.: Sediment Organic Matter, in: Tracking environmental change using lake sediments, edited by: Last, W. M. and Smol, J. P., Kluwer Academic Publishers, Dordrecht, 239–269, https://doi.org/10.1007/0-306-47670-3_9, 2001.
- 835 Moernaut, J., van Daele, M., Heirman, K., Fontijn, K., Strasser, M., Pino, M., Urrutia, R., and Batist, M. de: Lacustrine turbidites as a tool for quantitative earthquake reconstruction: New evidence for a variable rupture mode in south central Chile, *J. Geophys. Res. Solid Earth*, 119, 1607–1633, <https://doi.org/10.1002/2013JB010738>, 2014.
- Oswald, P., Strasser, M., Christa, H., and Jasper, M.: Seismic control of large prehistoric rockslides in the Eastern Alps, *Nature Communications*, <https://doi.org/10.1038/s41467-021-21327-9>, 2021.
- 840 Pavlova, I., Jomelli, V., Brunstein, D., Grancher, D., and Déqué, M.: Debris flow activity related to recent climate conditions in the French Alps: A regional investigation, *Geomorphology*, <https://doi.org/10.1016/j.geomorph.2014.04.025>, 2014.
- Pighini, S., Ventura, M., Miglietta, F., and Wohlfahrt, G.: Dissolved greenhouse gas concentrations in 40 lakes in the Alpine area, *Aquat Sci*, 80, 1–13, <https://doi.org/10.1007/s00027-018-0583-2>, 2018.
- Rebetez, M., Lugon, R., and Baeriswyl, P.-A.: Climatic Change and Debris Flows in High Mountain Regions: The Case Study of the Ritigraben Torrent (Swiss Alps), in: Climatic Change at High Elevation Sites, edited by: Diaz, H. F., Beniston, M., and Bradley, R. S., Springer Netherlands, Dordrecht, 139–157, https://doi.org/10.1007/978-94-015-8905-5_8, 1997.
- 845 Reimer, P. J., Austin, W. E. N., Bard, E., Bayliss, A., Blackwell, P. G., Ramsey, C. B., Butzin, M., Cheng, H., Edwards, R. L., Friedrich, M., Grootes, P. M., Guilderson, T. P., Hajdas, I., Heaton, T. J., Hogg, A. G., Hughen, K. A., Kromer, B., Manning, S. W., Muscheler, R., Palmer, J. G., Pearson, C., van der Plicht, J., Reimer, R. W., Richards, D. A., Scott, E. M., Southon, J. R., Turney, C. S. M., Wacker, L., Adolphi, F., Büntgen, U., Capano, M., Fahrni, S. M., Fogtman-Schulz, A., Friedrich, R., Köhler, P., Kudsk, S., Miyake, F., Olsen, J., Reinig, F., Sakamoto, M., Sookdeo, A., and Talamo, S.: The IntCal20 Northern Hemisphere Radiocarbon Age Calibration Curve (0–55 cal kBP), *Radiocarbon*, 62, 725–757, <https://doi.org/10.1017/RDC.2020.41>, 2020.
- 850 Rickenmann, D. and Zimmermann, M.: The 1987 debris flows in Switzerland: documentation and analysis, *Geomorphology*, 8, 175–189, [https://doi.org/10.1016/0169-555X\(93\)90036-2](https://doi.org/10.1016/0169-555X(93)90036-2), 1993.
- RIEGL Laser Measurement Systems GmbH (Ed.): RIEGL VZ-400 data sheet, Horn, 4 pp., 2017.
- Sass, O. and Krautblatter, M.: Debris flow-dominated and rockfall-dominated talus slopes: Genetic models derived from GPR measurements, *Geomorphology*, 86, 176–192, <https://doi.org/10.1016/j.geomorph.2006.08.012>, 2007.
- 860 Schillereff, D. N., Chiverrell, R. C., Macdonald, N., and Hooke, J. M.: Flood stratigraphies in lake sediments: A review, *Earth-Science Reviews*, 135, 17–37, <https://doi.org/10.1016/j.earscirev.2014.03.011>, 2014.
- Schindler, D. W.: Recent advances in the understanding and management of eutrophication, *Limnology and Oceanography*, 51, 356–363, https://doi.org/10.4319/lo.2006.51.1_part_2.0356, 2006.
- Schlögel, R., Kofler, C., Gariano, S. L., Van Campenhout, J., and Plummer, S.: Changes in climate patterns and their association to natural hazard distribution in South Tyrol (Eastern Italian Alps), *Sci Rep*, 10, 1–14, <https://doi.org/10.1038/s41598-020-61615-w>.
- 865 Schnellmann, M., Anselmetti, F. S., Giardini, D., McKenzie, J. A., and Ward, S. N.: Prehistoric earthquake history revealed by lacustrine slump deposits, *Geol*, 30, 1131, [https://doi.org/10.1130/0091-7613\(2002\)030<1131:PEHRBL>2.0.CO;2](https://doi.org/10.1130/0091-7613(2002)030<1131:PEHRBL>2.0.CO;2), 2002.
- 870 Schneuwly-Bollsweiler, M. and Stoffel, M.: Hydrometeorological triggers of periglacial debris flows in the Zermatt valley (Switzerland) since 1864, *Journal of Geophysical Research: Earth Surface*, 117, <https://doi.org/10.1029/2011JF002262>, 2012.
- Sheather, S. J. and Jones, M. C.: A Reliable Data-Based Bandwidth Selection Method for Kernel Density Estimation, *Journal of the Royal Statistical Society. Series B: Methodological*, 53, 683–690, <https://doi.org/10.2307/2345597>, 1991.

- 875 Sletten, K., Blikra, L. H., Ballantyne, C. K., Nesje, A., and Dahl, S. O.: Holocene debris flows recognized in a lacustrine sedimentary succession: Sedimentology, chronostratigraphy and cause of triggering, *The Holocene*, 13, 907–920, <https://doi.org/10.1191/0959683603hl673rp>, 2003.
- Stoffel, M., Tiranti, D., and Huggel, C.: Climate change impacts on mass movements — Case studies from the European Alps, *Science of The Total Environment*, 493, 1255–1266, <https://doi.org/10.1016/j.scitotenv.2014.02.102>, 2014.
- 880 Stoffel, M., Lièvre, I., Conus, D., Grichting, M. A., Raetzo, H., Gärtner, H. W., and Monbaron, M.: 400 Years of Debris-Flow Activity and Triggering Weather Conditions: Ritigraben, Valais, Switzerland, *Arctic, Antarctic, and Alpine Research*, 37, 387–395, [https://doi.org/10.1657/1523-0430\(2005\)037\[0387:YODAAAT\]2.0.CO;2](https://doi.org/10.1657/1523-0430(2005)037[0387:YODAAAT]2.0.CO;2), 2005.
- Stoffel, M.: Magnitude–frequency relationships of debris flows — A case study based on field surveys and tree-ring records, *Geomorphology*, 116, 67–76, <https://doi.org/10.1016/j.geomorph.2009.10.009>, 2010.
- 885 Stojakowits, P. and Friedmann, A.: Pollenanalytische Rekonstruktion der Vegetations- und Landnutzungsgeschichte des südlichen Ostallgäus (Bayern), *TELMA - Berichte der Deutschen Gesellschaft für Moor- und Torfkunde*, 43, 55–82, <https://doi.org/10.23689/fidgeo-2867>, 2013.
- Strasser, M., Berberich, T., Fabbri, S. C., Hilbe, M., Huang, J.-J. S., Lauterbach, S., Ortler, M., Rechsreiter, H., Brauer, A., Anselmetti, F., and Kowarik, K.: Geomorphology and event-stratigraphy of recent mass-movement processes in Lake
- 890 Hallstatt (UNESCO World Heritage Cultural Landscape, Austria), *Geological Society, London, Special Publications*, 500, 405–426, <https://doi.org/10.1144/SP500-2019-178>, 2020.
- Swierczynski, T., Lauterbach, S., Dulski, P., Delgado, J., Merz, B., and Brauer, A.: Mid- to late Holocene flood frequency changes in the northeastern Alps as recorded in varved sediments of Lake Mondsee (Upper Austria), *Quaternary Science Reviews*, 80, 78–90, <https://doi.org/10.1016/j.quascirev.2013.08.018>, 2013.
- 895 Thouret, J.-C., Antoine, S., Magill, C., and Ollier, C.: Lahars and debris flows: Characteristics and impacts, *Earth-Science Reviews*, 201, 103003, <https://doi.org/10.1016/j.earscirev.2019.103003>, 2020.
- Wilhelm, B., Arnaud, F., Sabatier, P., Magand, O., Chapron, E., Courp, T., Tachikawa, K., Fanget, B., Malet, E., Pignol, C., Bard, E., and Delannoy, J. J.: Palaeoflood activity and climate change over the last 1400 years recorded by lake
- 900 sediments in the north-west European Alps, *Journal of Quaternary Science*, 28, 189–199, <https://doi.org/10.1002/jqs.2609>, 2013.
- Wilhelm, B.: Reconstructing extreme flood events from high altitude lake sediment records: methodological issues and first results, *Quaternary International*, 279-280, 535, <https://doi.org/10.1016/j.quaint.2012.08.1872>, 2012.
- Wilhelm, B., Ballesteros Cánovas, J. A., Macdonald, N., Toonen, W. H., Baker, V., Barriendos, M., Benito, G., Brauer, A., Corella, J. P., Denniston, R., Glaser, R., Ionita, M., Kahle, M., Liu, T., Luetscher, M., Macklin, M., Mudelsee, M.,
- 905 Munoz, S., Schulte, L., St. George, S., Stoffel, M., and Wetter, O.: Interpreting historical, botanical, and geological evidence to aid preparations for future floods, *WIREs Water*, 6, e1318, <https://doi.org/10.1002/wat2.1318>, 2019.
- Wilhelm, B., Vogel, H., and Anselmetti, F. S.: A multi-centennial record of past floods and earthquakes in Valle d'Aosta, Mediterranean Italian Alps, *Natural Hazards and Earth System Sciences Discussions*, 1–21, <https://doi.org/10.5194/nhess-2016-364>, 2016.
- 910 Zimmermann, M., Mani, P., and Romang, H.: Magnitude-frequency aspects of alpine debris flows, *Eclogae Geologicae Helvetiae*, 90, 415–420, <https://doi.org/10.5169/seals-168173>, 1997.