

Yukon River incision coupled to CO₂ drawdown during late Cenozoic climate changes

Adrian M. Bender¹, Richard O. Lease¹, Lee B. Corbett², Paul R. Bierman², Marc W. Caffee³, James V. Jones¹ and Doug Kreiner¹

¹U.S. Geological Survey, Alaska Science Center, 4210 University Drive, Anchorage, Alaska 99508, USA

²University of Vermont, Rubenstein School of the Environment and Natural Resources, 180 Colchester Avenue, Burlington, Vermont 05405, USA

³Purdue University, Department of Physics and Astronomy and Department of Earth, Atmospheric, and Planetary Sciences, 525 Northwestern Avenue, West Lafayette, Indiana 47907, USA

Correspondence to: Adrian M. Bender (abender@usgs.gov)

Abstract. River erosion affects the carbon cycle and thus climate by exporting terrigenous carbon to seafloor sediment and by nourishing CO₂-consuming marine life. The Yukon River-Bering Sea system preserves rare source-to-sink records of these processes across profound changes in global climate during the past five million years (Ma). Here, we expand the terrestrial erosion record by dating terraces along the Charley River, and explore linkages among previously published Yukon River tributary incision chronologies and Bering Sea sedimentation. Cosmogenic ²⁶Al/¹⁰Be isochron burial ages of Charley River terraces match previously documented central Yukon River tributary incision from 2.6 to 1.6 Ma during Pliocene–Pleistocene glacial expansion, and at 1.1 Ma during the 1.2–0.7 Ma mid-Pleistocene climate transition. Bering Sea sediments preserve 2–4-fold rate increases of Yukon River-derived continental detritus, terrestrial and marine organic carbon, and silicate microfossil deposition at 2.6–2.1 Ma and 1.1–0.8 Ma. These tightly coupled records demonstrate elevated terrigenous nutrient and carbon export and concomitant Bering Sea productivity in response to climate-forced Yukon River incision. Carbon burial related to accelerated terrestrial erosion may explain CO₂ drawdown across the Pliocene–Pleistocene and mid-Pleistocene climate transitions observed in many proxy records worldwide.

1 Introduction

Rivers erode Earth's landscapes and transport bedrock- and biosphere-derived sediment from continents to oceans. Tectonics and climate modulate these processes by building topography on which channels evolve, and by setting discharge via precipitation (e.g., Perron, 2017). Since ~5 Ma, plate tectonic rates remained steady but global climate has varied profoundly (Peizhen et al., 2001; Molnar, 2004). Pliocene–recent global benthic δ¹⁸O records net cooling and glacial–interglacial climate cycles that increased in amplitude and duration at ~2.6 Ma under Pliocene–Pleistocene intensified northern hemisphere glaciation, and at ~1 Ma during the mid-Pleistocene transition from ~40 to ~100 kyr-long cycles (Ahn et al., 2017; Lisiecki and Raymo, 2005). During these climate cycles, intermittent glaciations accelerated erosion in some high-elevation and/or

high-latitude settings (Herman et al., 2013; Willett et al., 2021) while preserving landscapes in others (Bierman et al., 2014; Thomson et al., 2010). In contrast, changes in precipitation coupled to climate cyclicity at ~2.6 Ma and ~1 Ma may have broadly increased variability in runoff and thus amplified river discharge, erosion, and sediment transport in many settings (Peizhen et al., 2001; Molnar, 2004; Bender et al., 2020; Godard et al., 2013).

Multiple archives record continental denudation associated with late Cenozoic climate change. Although susceptible to biases (e.g., Sadler, 1981), many basins worldwide record increased terrigenous sedimentation since ~2–4 Ma (Peizhen et al., 2001; Molnar, 2004) concurrent with increased mountain erosion inferred from thermochronometry (Herman et al., 2013; Willett et al., 2021). Elevated continental denudation rates are also evident in marine isotopic proxies that demonstrate (Misra and Froelich, 2012; Torres et al., 2014) or permit (Li et al., 2021; Willenbring and Von Blanckenburg, 2010) enhanced silicate weathering since ~5–10 Ma. Researchers have long debated whether such enhanced silicate weathering, associated with physical erosion in active mountain ranges where rock uplift rapidly replenishes fresh minerals at Earth's surface, consumed atmospheric CO₂ sufficiently to amplify global cooling patterns (Hilton and West, 2020). However, silicate weathering is subordinate to physical erosion only at low erosion rates (West et al., 2005), and denudation of common sedimentary rocks increases net *p*CO₂ (Bufer et al., 2021; Torres et al., 2014). Hence, erosional feedbacks on climate require carbon sequestration mechanisms independent of chemical weathering.

One such sequestration mechanism is the fluvial export of organic carbon from terrestrial landscapes to ocean sediment (Burdige, 2005; Galy et al., 2007, 2015; Hilton et al., 2015). Unlike silicate weathering (West et al., 2005), physical erosion by rivers directly controls terrigenous carbon sequestration in ocean sediment (Galy et al., 2015; Hilton et al., 2015; Hilton and West, 2020) where ~30% of global buried carbon is terrestrially sourced (Burdige, 2005). Himalayan erosion, for example, drives offshore carbon burial far exceeding the system's potential carbon uptake by weathering (Galy et al., 2007), but tectonic rock uplift so dominates Himalayan denudation (Godard et al., 2014) that rate changes from late Cenozoic climate-enhanced runoff may not be detectable (Lenard et al., 2020). Elucidating such changes therefore requires a source-to-sink system more sensitive to climate than tectonics.

Fluvial erosion also controls the riverine supply of terrestrial nutrients (Terhaar et al., 2021; Cotrim da Cunha et al., 2007; Buesseler, 1998) to marine ecosystems, which represent a prominent global CO₂ sink (Falkowski et al., 1998). Increased river erosion boosts terrigenous nutrient export to the oceans (Cotrim da Cunha et al., 2007) and thus net primary productivity, which can elevate to >50% the typically small fraction of carbon sequestered via sinking and burial, termed net export production (NEP) (Buesseler, 1998; Falkowski et al., 1998). Nutrients supplied by rivers and coastal erosion support 28–51% of contemporary productivity in the Arctic Ocean (Terhaar et al., 2021), for example. While river erosion modulates the carbon

cycle on short geologic timescales by exporting terrestrial organic carbon and nourishing ocean productivity, opportunities to study these mechanisms across late Cenozoic climate changes are rare.

In this paper we use Pliocene–recent records of landscape erosion and marine sedimentation, preserved in terraces along several Yukon River tributaries and in Bering Sea sediment cores, to elucidate links among tectonically quiescent river incision, carbon export, and atmospheric CO₂ drawdown across profound global climate changes at 2.6 and 1 Ma.

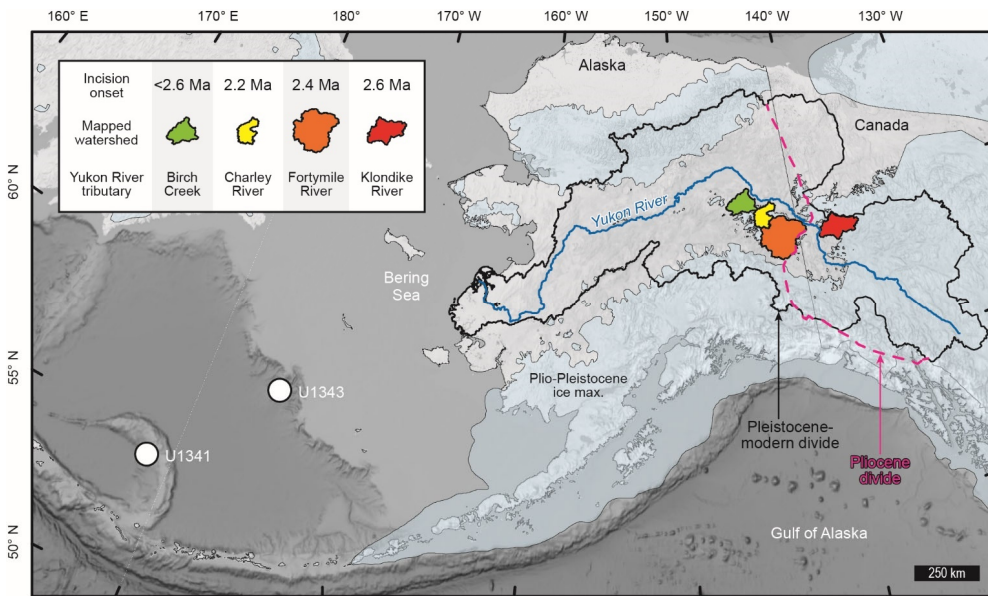


Figure 1: The Yukon River-Bering Sea system. Overview depicts the modern (black line) and Pliocene (magenta line; Duk-Rodkin et al., 2001) Yukon River divide, Plio-Pleistocene maximum ice extent (Kaufman et al., 2011; Duk-Rodkin et al., 2001), Integrated Ocean Drilling Program (IODP) core sites (März et al., 2013; Horikawa et al., 2015; Iwasaki et al., 2016; Onodera et al., 2016; Kim et al., 2016). Birch Creek (Ager et al., 1994), Klondike (Hidy et al., 2013; Westgate et al., 2003; Hidy et al., 2018; Lowey, 2006), Fortymile (Bender et al., 2020), and Charley River watersheds colored by incision onset timing. Base map is the General Bathymetric Chart of the Oceans (GEBCO) grayscale rendering (https://www.gebco.net/data_and_products/gridded_bathymetry_data/gebco_2021/).

2 The Yukon River-Bering Sea system

The Yukon River-Bering Sea system enables source-to-sink study of linked fluvial erosion, marine sedimentation and carbon deposition, and ocean productivity during late Cenozoic climate changes (Fig. 1). The Yukon River has dominated terrestrial Bering Sea input (Brabets et al., 2000) since ~2.6 Ma, when Cordilleran icesheet expansion dammed the formerly south-

80 flowing headwaters, which subsequently cut northwest across the Pliocene divide, thereby entrenching the modern river course
and increasing drainage area ~30% (Duk-Rodkin et al., 2001). Sedimentary records at Integrated Ocean Drilling Program site
U1341 archive the 4.3 Ma–recent (März et al., 2013; Iwasaki et al., 2016; Wehrmann et al., 2013; Horikawa et al., 2015)
evolution of the Bering Sea, one of Earth’s most productive marine ecosystems. Cores from U1341 preserve changes in
sediment accumulation rate, provenance, and mass proportions of total organic carbon and biogenic silica consistent with a
shorter 2.4–1.25 Ma record at site U1343 (Kim et al., 2016).

85 Bering Sea sedimentation changes occurred during global climate transitions at ~2.6 and ~1 Ma, synchronous with pulses of
continental river incision archived in two pristine strath terrace levels (T1 and T2) up to ~260 m above a prominent Yukon
River tributary, the Fortymile River (Bender et al., 2020). Similar terraces flank numerous central Yukon River tributaries
across the Pliocene divide, attesting to widespread river incision likely forced by late Cenozoic climate change both indirectly
[i.e., by icesheet-triggered Yukon River crossing of the Pliocene divide at 2.6 Ma (Duk-Rodkin et al., 2001; Bender et al.,
90 2020)] and directly [i.e., by mid-Pleistocene transition-amplified precipitation and runoff at ~1 Ma (Godard et al., 2013)].
Glaciation restricted to high elevations (Kaufman et al., 2011) preserved terraced tributary landscapes along the central Yukon
River, where post-Eocene Tintina Fault quiescence (Bacon et al., 2014) and predominantly Paleozoic and Mesozoic crystalline
bedrock (Brabets et al., 2000) define a tectonically quiescent late Cenozoic erosional system more sensitive to climate than
rock uplift or erodibility.

95 Here, we report the previously unknown Pleistocene incision history of the Charley River (Fig. 2). These data, along with
previously documented erosion histories in other Yukon River tributaries, demonstrate ~~that~~ erosion across at least 60,000 km²
of the central Yukon River basin ~~spurred synchronous coupled to~~ carbon burial and paleo-productivity in the Bering Sea during
late Cenozoic periods of global climate change. ~~These mechanisms may help explain concurrent periods of CO₂ drawdown
observed in many global archives.~~

100

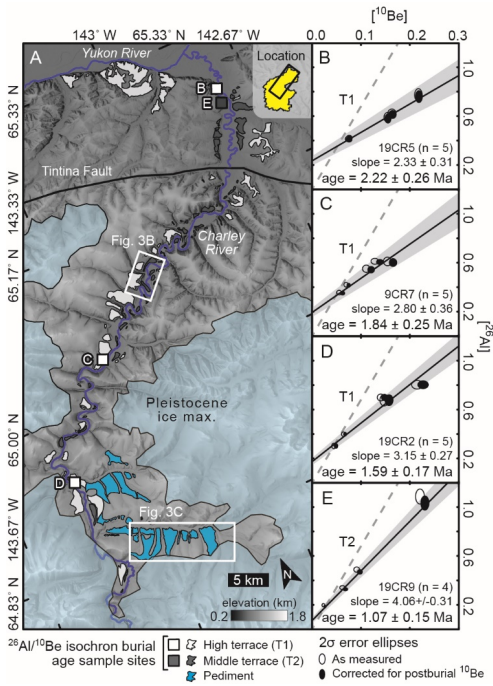


Figure 2: Charley River field area and cosmogenic results. (A) Charley River geomorphic map, terrace cosmogenic $^{26}\text{Al}/^{10}\text{Be}$ isochron burial age sample sites, and Pleistocene ice maximum (Kaufman et al., 2011; Duk-Rodkin et al., 2001) rendered on the IfSAR Alaska digital elevation model. White (available by searching <https://earthexplorer.usgs.gov/>). White outlined boxes indicate areas photographed in Figs. 3b–c. (B–E) Cosmogenic $^{26}\text{Al}/^{10}\text{Be}$ isochron burial age plots, isotope concentrations are in units of 10^6 atoms g^{-1} quartz. Grey dashed line is the $^{26}\text{Al}/^{10}\text{Be}$ surface production ratio and \sim zero age, grey envelope is the 1σ regression uncertainty.

3 Methods

3.1 Mapping and field measurements

Field mapping and digital topography analysis underpin the Pleistocene cosmogenic isotope-constrained Charley River incision history we delimit with cosmogenic isotope geochronology report herein. At cosmogenic isotope sample sites (Fig. 2) we measured gravel thicknesses and terrace tread heights above the Charley River using a tape measure and TruPulse 200L laser range finder. We mapped high and intermediate terrace levels (T1 and T2, respectively) and the Charley River channel on the 5 m pixel $^{-1}$ Alaska IfSAR digital elevation model (Fig. 2) and extracted elevations from this dataset using ArcMap version 10.8 (<https://www.esri.com/en-us/arcgis/products/arcgis-desktop/resources>) to develop elevation profiles of Charley River data (Fig. 3a). We also mapped a low-relief surface that is broader, geomorphically higher, slopes more steeply toward valley

axes than T1 and T2, occurs below and adjacent to the maximum Pleistocene ice extent in the Charley River headwaters, and lacks gravel exposures (Figs. 2 and 3). We interpreted this surface as a periglacial pediment (e.g., French, 2016), consistent with the presence of comparable low-relief cold-climate landforms at higher elevations in this environment (e.g., Nyland and Nelson, 2020).

120 3.2 Cosmogenic $^{26}\text{Al}/^{10}\text{Be}$ isochron burial dating

125 Along the Charley River (Figs. 2 and 3), a Yukon tributary, we used the cosmogenic $^{26}\text{Al}/^{10}\text{Be}$ isochron burial method to (Balco and Rovey, 2008; Zhao et al., 2016) date the latest deposition (and thus earliest incision) of 5–8 m-thick river sediments atop high (T1; three dates) and intermediate (T2; one date) terrace levels mapped up to ~150 and ~30 m above the modern channel, respectively. The isochron method requires sampling quartz-bearing sediment (i.e., cobbles, pebbles, sand) buried by several meters of stratigraphically continuous sediment (indicative of rapid burial deep enough to suppress isotope production and hence initiate decay) at a single depth horizon (indicative of common burial history). The slope of a line fit to measured ^{26}Al and ^{10}Be concentrations in quartz from these samples reflects the post-burial isotope decay from the surface production ratio, commonly approximated as 6.8 $^{26}\text{Al}/^{10}\text{Be}$ atoms though the actual ratio may vary spatially (e.g., with latitude; Halsted et al., 2021), and can therefore be used to calculate the burial duration of the sampled horizon (e.g., Balco and Rovey, 2008; Zhao et al., 2016).

130 We designed our sample strategy to directly compare results with the previously developed Fortymile River terrace chronology (Bender et al., 2020), ~~sampling~~. Along the Charley River we sampled three sites ~~along~~ T1 (Figs. A1–A3) to test whether the terrace age decreases upstream, and sampled one T2 site (Fig. A4) to ~~test whether determine if~~ the terrace ~~age overlaps dates~~ to the 0.7–1.2 Ma mid-Pleistocene climate transition ~~as observed along the Fortymile River~~. At each of the four field sites we 135 collected quartz-rich terrace alluvium (cobbles, pebbles, sand) in hand-dug pits from horizons up to 50 cm-thick at depths of 5–7 m below terrace treads.

We prepared five samples from each site at the University of Vermont (Corbett et al., 2016); one sample failed to yield sufficient quartz, leaving a total of 19 samples. We measured $^{26}\text{Al}/^{27}\text{Al}$ and $^{10}\text{Be}/^9\text{Be}$ ratios from each of the 19 samples at the 140 Purdue Rare Isotope Measurement Laboratory (Nishiizumi, 2004; Nishiizumi et al., 2007), corrected each measurement for backgrounds by subtracting blank measurements, and propagated the standard deviation of the blank measurements into sample uncertainties. The burial isochron is a linear model fit to measured nuclide concentrations and analytical uncertainties, with ^{10}Be and ^{26}Al on the x- and y-axes, respectively (Balco & Rovey, 2008; Zhao et al., 2016). Samples with a common pre-burial history contain ^{10}Be and ^{26}Al concentrations that record post-burial decay from the surface production $^{26}\text{Al}/^{10}\text{Be}$ ratio; a line 145 thusly fit to these concentrations can be used to both (a) quantify the duration of post-burial decay (that is, the burial age) and (b) identify and omit outlier samples with dissimilar pre-burial history. We use the isochron approach of Zhao et al. (2016)

that applies a linearization factor to correct post-burial production among the ^{10}Be concentrations; the y-intercept reflects post-burial isotope production, but the linearization of ^{10}Be preserves the slope associated with decay of the inherited pre-burial concentrations. All 19 of the isotope concentration pairs plotted within 2σ of the regression lines, hence none were omitted from the final linear fits (Fig. 2b–e).

3.3 Bering Sea Sedimentation

We combined published age-depth data (Horikawa et al., 2015; Onodera et al., 2016; Iwasaki et al., 2016) to modestly revise an age-depth model that closely matches that of Horikawa et al. (2015) for the Integrated Ocean Drilling Program site U1341 in the Bering Sea (Fig. 4). To produce this model, we visually identified linear segments ($n = 5$) in the plotted age and depth data, and fit ~~linear~~ near-ordinary least squares regression models to each segment. Because age and depth uncertainties are not consistently reported with the data, we used regression standard errors to quantify uncertainty in the calculated age-depth relationships. We then used these relationships to assign linear sedimentation rates (LSR, cm kyr^{-1}) based on slope m of the linear fit segments, and to convert sediment constituent weight percent data depths to ages. We model ages up to 4.3 Ma ~~of~~ %for sediment TOC (total organic carbon)-, weight %, weight % $\text{Al}_2\text{O}_3/\text{SiO}_2$ and Si_{xs} [biogenic silica, defined as weight % SiO_2 exceeding Upper Continental Crust standard (März et al., 2013)] and detrital ϵ_{Nd} (Horikawa et al., 2015) measured in core U1341-sediment. Detrital ϵ_{Nd} and $\text{Al}_2\text{O}_3/\text{SiO}_2$, which varies inversely with central Yukon River rock input (Horikawa et al., 2015) and increases with continentality (März et al., 2013), respectively, track sediment provenance. Sources of TOC are both continental Although higher terrigenous organic fractions likely occur on the Bering shelf nearer the Yukon River outlet, deepwater TOC sources are both terrestrial and marine; low C/N ratios that average 7.3 in deep-water sites U1341 and U1343 (Kim et al., 2016) imply organic matter predominantly (~85%) derived from marine NEP, though higher terrigenous organic fractions likely occur on the Bering shelf nearer the Yukon River outlet, based on endmember molar C/N ratios of 5.4 and 19 for marine and terrestrial organic matter, respectively (Perdue and Koprivnjak, 2007).

We compute mass accumulation rates (MARs, $\text{g cm}^{-2} \text{kyr}^{-1}$) for TOC and Si_{xs} as the product of constituent weight percent, sediment mass (g cm^{-3}), and LSR. The MAR of Si_{xs} reflects the burial rate of silicate primary producers and thus provides a relative measure of carbon-sequestering NEP (Falkowski et al., 1998); TOC MAR brackets the rate of carbon burial (Wehrmann et al., 2013). Because TOC, Si_{xs} , and mass were not measured at the same depth intervals, we used the arithmetic mean of shipboard dry grain density (2.34 g cm^{-3}) and assign an uncertainty equivalent to one half the range of shipboard wet sediment masses (0.84 g cm^{-3}) in this calculation. We assumed negligible weight percent uncertainty and propagated the LSR and mass uncertainties in quadrature to estimate mass accumulation rate error. MARs represent the burial rate of each constituent and differ from MARs previously estimated for the same Si_{xs} (Iwasaki et al., 2016; März et al., 2013) and TOC (März et al., 2013; Wehrmann et al., 2013) data using shipboard age-depth models that preceded the availability of the full age-depth dataset we employ.

180 **4 Results and discussion**

4.1 Charley River terrace chronology

We report cosmogenic isochron burial ages of Charley River terraces (Figs. 2 and 3) that decrease upstream on high terrace T1 from 2.2 ± 0.3 Ma near the Yukon-Charley River confluence, 1.8 ± 0.3 Ma ~85 km upstream, and 1.6 ± 0.2 Ma ~30 km further upstream. Terrace T1 tread elevations above the modern river also decrease monotonically upstream at sample sites, from 141 m to 107 m to 59 m. Intermediate terrace T2 yields a cosmogenic isochron burial age of 1.1 ± 0.2 Ma near the Charley-Yukon River confluence, ~30 m above the modern river elevation.

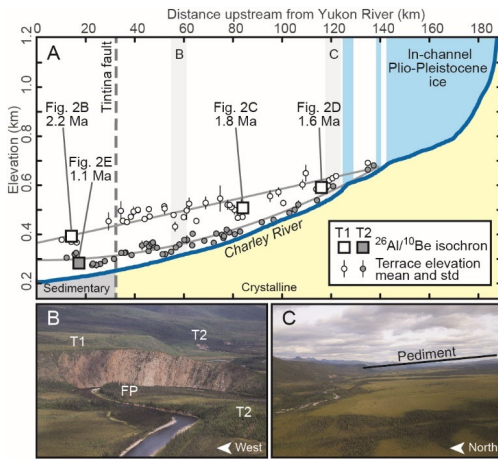


Figure 3: Charley River elevation profile and field photos. (A) Alaska IFSAR DEM-derived elevation profiles of the channel, terrace tread (mean and standard deviation), and $^{26}\text{Al}/^{10}\text{Be}$ isochron burial age sample sites. Light grey lines are quadratic fits to the terrace tread elevations that generalize the paleo-channels. Blue shaded areas above the channel profile indicate river reaches overrun by Pleistocene ice (Kaufman et al., 2011). Letters and light grey bars indicate locations of field photos of (B) river terrace levels T1, T2 and floodplain (FP), and (C) a low-relief surface geomorphically above the river terraces that we interpret as a periglacial pediment (e.g., French, 2016; Nyland and Nelson, 2020).

195 **4.2 Climate-driven Yukon River incision**

Our Charley River incision chronology closely matches previously established Fortymile (Bender et al., 2020), Klondike River (Westgate et al., 2003; Froese et al., 2000; Hidy et al., 2013; Lowey, 2006), and Birch Creek (Ager et al., 1994) records (Figs. 1 and 4). Charley River terrace tread heights reflect incision depth, ~~and while~~ and while burial ages date last fluvial deposition and thus, ~~approximately, bracket~~ approximately, bracket incision onset; ~~these timing. Terrace height-age data implyshow~~ these timing. Terrace height-age data implyshow that Charley River incision ~~advancedpropagated~~ advancedpropagated ~140 km upstream at ~160 mm kyr⁻¹ from 2.2 to 1.6 Ma, stalled during 1.6 to 1.1 Ma as T2 aggraded, and resumed at 1.1 Ma (Fig. 3a). East of the Charley River in the adjacent Fortymile River basin, following sedimentation from 4.8–2.4 Ma, incision propagated upstream through T1 at ~270 mm kyr⁻¹ from 2.4 to 1.8 Ma, paused during 1.8–1.1 Ma

Formatted: Space After: 12 pt

T2 formation, then resumed at ~1 Ma. Further east and across the Pliocene Yukon River divide, multiple chronometers date Klondike River terraces (Froese et al., 2000; Westgate et al., 2003; Hidy et al., 2013, 2018) east of the Fortymile and Charley Rivers, delineating tens of meters of gravel aggradation on T1 from 4.3 to 2.6 Ma followed by incision that stalled during 1.8–1.1 Ma T2 formation. West of the Charley River, near the Birch Creek-Yukon River confluence, T1 deposits preserve a palynologically constrained mid-late Pliocene sequence of pre- and post-capture gravels (Ager et al., 1994) that permit Pleistocene abandonment, consistent with incision onset timing in the Klondike (2.6 Ma) (Hidy et al., 2013; Westgate et al., 2003; Froese et al., 2000), Fortymile (2.4 Ma) (Bender et al., 2020), and Charley Rivers (2.2 Ma).

Formatted: Font: Not Bold

210 Taken together, these terrace chronologies demonstrate climate-modulated pulses of central Yukon River incision that disrupt regional aggradation. Pliocene-Pleistocene icesheet-triggered incision at 2.6 Ma progressed west across the Pliocene divide (Duk-Rodkin et al., 2001) at ~625 mm kyr⁻¹ from the Klondike River (2.6 Ma) to downstream of the Charlie River (2.2 Ma). This pulse accelerated widespread tributary erosion across interior Alaska and Yukon until stalling nearly simultaneously on the Klondike (1.8 Ma), Fortymile (1.8 Ma), and Charley Rivers (1.6 Ma) consistent with equilibration of sediment flux and transport capacity set by early Pleistocene climate (Bender et al., 2020; Finnegan et al., 2007). Incision resumed in all tributaries at 1.1 Ma, during the mid-Pleistocene transition from 40-kyr to high-amplitude 100-kyr climate cycles, likely in response to concomitant changes in precipitation, runoff, and fluvial transport capacity (Godard et al., 2013; Finnegan et al., 2007). Klondike (Lowey, 2006), Fortymile (Bender et al., 2020), and central Yukon River (Froese et al., 2005) floodplain deposit ages imply stable channel elevations consistent with negligible incision or aggradation since the latest Pleistocene–Holocene.

Formatted: Normal, Line spacing: single

Formatted: Font: Bold

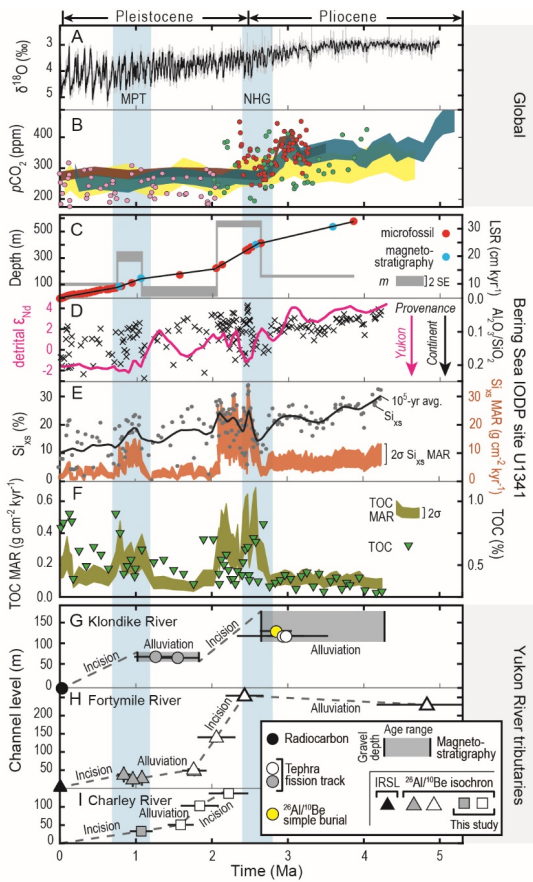


Figure 4: Late Cenozoic changes in global climate, Bering Sea sedimentation, and Yukon River tributary incision. (A) Global benthic $\delta^{18}\text{O}$ (black line) and standard deviation (grey bars) (Ahn et al., 2017). (B) Atmospheric $p\text{CO}_2$ reconstructed from $\delta^{11}\text{B}$ [red (Martinez-Boti et al., 2015), green (Bartoli et al., 2011), and pink (Hönisch et al., 2009) dots; blue envelope (Seki et al., 2010) and alkenones [brown (Seki et al., 2010) and yellow (Pagani et al., 2010) envelopes]. (C) Bering Sea Integrated Ocean Drilling Program (IODP) Site U1341 depth-age data [colored dots (Horikawa et al., 2015; Iwasaki et al., 2016)], regression model (black lines). Thick gray line plots regression model slope m and standard error (SE), which signify sedimentation rate and uncertainty. (D) Detrital $\text{Al}_2\text{O}_3/\text{SiO}_2$ weight % ratio [black x's, higher ratios reflect more continental provenance (März et al., 2013)] and 10^5 -yr moving average ϵ_{Nd} values [magenta line, lower values reflect more Yukon River provenance (Horikawa et al., 2015)]. (E) Silicate biomass inferred from weight % silica exceeding upper continental crust standard [Si_{44} ; gray dots (März et al., 2013)] and 10^5 -yr moving average (black line), and Si_{44} mass accumulation rate (MAR; orange envelope). (F) Total organic carbon [TOC; inverted triangles (März et al., 2013)] and TOC MAR (olive envelope). (G) Klondike River terrace ages over height above floodplain after composite magnetostratigraphy (Froese et al., 2000), tephrochronology (Westgate et al., 2003), cosmogenic burial dating (Hidy et al., 2013, 2018) and floodplain radiocarbon ages (Lowey, 2006). (H) Fortymile River terrace ages

235 over height above the mid-late Holocene-aged floodplain (Bender et al., 2020). (I) Charley River terrace ages over height above the modern channel. MPT—mid-Pleistocene climate transition; NHG—northern hemisphere glaciation intensification.

4.3 Bering Sea response to Yukon River incision

Pulses of central Yukon River incision, from 2.6–2.2 Ma and at 1.1 Ma, enhanced Bering Sea sedimentation, terrigenous carbon burial, and NEP (Fig. 4). Synchronous with the initial incision pulse, from 2.6–2.1 Ma Bering Sea sediment (März et al., 2013; Iwasaki et al., 2016; Wehrmann et al., 2013; Horikawa et al., 2015) provenance shifted toward continental Yukon
240 River sources and sedimentation rate tripled, attended by two–four-fold MAR increases that raised Si_{xs} ~10% and doubled TOC from 0.3–0.4% to a maximum of 0.8%. Incision of the central Yukon River subsequently transitioned to alluviation (1.8–1.6 Ma to 1.1 Ma) concurrent with deceleration and stabilization of Bering Sea sedimentation (2.1–1.1 Ma). Following the second Yukon River incision pulse, induced by the mid-Pleistocene transition (Ahn et al., 2017; Hönisch et al., 2009), the rate
245 of Bering Sea sedimentation doubled between 1.1 and 0.8 Ma. Sediment continentality and Yukon provenance both sharply increased during this interval, and MARs of Si_{xs} and TOC doubled in association with ~10% and ~two-fold increases in these constituents, respectively. These records demonstrate that Yukon River incision and sediment export, hydrologically accelerated during global climate changes at ~2.6 and ~1 Ma, increased Bering Sea carbon sequestration both by burial of terrestrial organic carbon and boosting marine NEP.

4.4 Erosion-climate feedbacks?

250 Coupled terrestrial erosion and marine carbon sequestration like that we document in the Yukon River-Bering Sea system during global climatic changes at 2.6–2.1 Ma and 1.1–0.8 Ma may help explain concurrent atmospheric pCO_2 decreases (Fig. 4). Such hydroclimate-dependent fluvial carbon sequestration mechanisms may have occurred in river systems worldwide with similar timing (Molnar, 2004; Peizhen et al., 2001), collectively drawing down atmospheric carbon over timescales comparable to the 10^5 -yr fluvial responses we document. At ~2.4 Ma, amidst the first Yukon-Bering pulse, both the maximum and range
255 of atmospheric pCO_2 reconstructed from $\delta^{11}B$ (Martínez-Botí et al., 2015; Bartoli et al., 2011; Seki et al., 2010; Hönisch et al., 2009) and alkenones (Seki et al., 2010; Pagani et al., 2010) in ocean sediments at a range of latitudes decreased >100 ppm. Some but not all pCO_2 records dip during the second pulse, with a decrease of 25–30 ppm (Seki et al., 2010; Hönisch et al., 2009). Decreased pCO_2 during these late Cenozoic climate changes may reflect enhanced terrestrial carbon burial and marine NEP driven by accelerated fluvial erosion in systems like the Yukon River. In this case, fluvial response times may ultimately
260 pace source-to-sink export and thus control subsequent cascading oceanic and climatic changes.

5 Conclusions

We report a Charley River terrace chronology that, together with independently established Yukon River tributary histories (Bender et al., 2020; Froese et al., 2000; Hidy et al., 2013; Lowey, 2006; Westgate et al., 2003), demonstrates widespread climate-induced incision at ~2.6 Ma and 1.1 Ma across >60,000 km² of the central Yukon River basin. Simultaneous with

265 these two incision pulses, pulses of Yukon River-derived continental sediment enhanced both TOC (~85% marine) and Si_{xs}
burial in the Bering Sea during 2.6–2.1 Ma and 1.1–0.8 Ma. This tight coupling strongly suggests that Yukon River incision
controlled terrigenous organic carbon and nutrient export to the Bering Sea, and thus carbon sequestration via burial and marine
NEP. Global late Cenozoic climate changes may have imposed comparable river erosion responses across Earth's surface
(Godard et al., 2013; Molnar, 2004; Peizhen et al., 2001); if true, these hydroclimate-sensitive but mineral weathering-
270 independent mechanisms may help explain repeated $p\text{CO}_2$ drawdown documented globally (Martínez-Boti et al., 2015; Bartoli
et al., 2011; Seki et al., 2010; Hönisch et al., 2009; Pagani et al., 2010).

275


280

285

290

295

Appendix A




300 Figure A1. Cosmogenic isochron burial age sample site 19CR2. Site located on the Charley River high terrace (T1) in Alaska near the headwaters. Main photo is taken looking upstream (south), inset aerial overview is taken looking downstream (north-northwest).



305 **Figure A2. Cosmogenic isochron burial age sample site 19CR07.** Site located on the Charley River high terrace (T1) in Alaska ~85 km upstream of the Charley-Yukon River confluence. Top photo is taken looking upstream (south-southeast), person is standing in sample pit.



Figure A3. Cosmogenic isochron burial age sample site 19CR05. Site located on Charley River high terrace (T1) in Alaska near the Charley-Yukon River confluence. Inset aerial photo is taken looking southwest; Charley River flow is to the right.



310

Figure A4. Cosmogenic isochron burial age sample site 19CR09. Site located on the Charley River intermediate terrace (T2) in Alaska near the Charley-Yukon River confluence. Top photo is taken looking upstream (south), person is standing in sample pit, the Charley River flows between the broad floodplain in the foreground (bright green) and T2 in the background (dark green).

315

Data availability:

Charley River cosmogenic isotope data interpreted in this study are available through the U.S. Geological Survey Alaska Science Center Science Portal with the identifier doi.org/10.5066/P9DRHQIS and are also provided in a supplemental Excel file accompanying this paper.

320 Fortymile River terrace age data are available through the U.S. Geological Survey Alaska Science Center Science Portal with the identifier doi.org/10.5066/P9XVMTAK and are also provided in a supplemental Excel file accompanying this paper.

The IfSAR-based Alaska digital elevation model is available by searching <https://earthexplorer.usgs.gov>.

325 Bering Sea sediment data are available by searching <https://web.iodp.tamu.edu/OVERVIEW/> and are also provided in a supplemental Excel file accompanying this paper.

Reconstructed $p\text{CO}_2$ data and Klondike River data are available in supplemental files linked to the cited publications and are also provided in a supplemental Excel file accompanying this paper.

Author contributions:

330 AB and RL conceptualized the research and conducted field investigations; AB, LBC, PB, and MC conducted laboratory investigations; AB and LBC curated and formally analyzed the cosmogenic isotope data; JVJ, DK and PB acquired funding and resources; AB compiled and analyzed legacy Bering Sea and Yukon River tributary terrace data, wrote the paper, and developed the figures; all authors contributed to editing and revision.

Competing interests. The authors declare that they have no conflict of interest.

335 **Disclaimer.** Any use of trade, firm, or product names is for descriptive purposes only and does not imply endorsement by the U.S. Government.

Acknowledgements. We thank the National Park Service and Yukon-Charley Rivers National Preserve for permitting our fieldwork. Thanks to Charlie Bacon and William Craddock for constructive feedback on an early version of this paper-, [to associate editor Robert Hilton, and to reviewers Jesse Zondervan and Sophie Hage.](#)

340 **Financial support.** The USGS Mineral Resources Program and U.S. National Science Foundation grants EAR-1735676 to P.R.B. and EAR-0919759 to M.W.C. funded this work.

References

- Ager, T. A., Matthews, J. V., and Yeend, W.: Pliocene Terrace Gravels of the Ancestral Yukon River Near Circle, Alaska: Palynology, Paleobotany, Paleoenvironmental Reconstruction and Regional Correlation, *Quat. Int.*, 22, 185–206, [https://doi.org/10.1016/1040-6182\(94\)90012-4](https://doi.org/10.1016/1040-6182(94)90012-4), 1994.
- 345 Ahn, S., Khider, D., Lisiecki, L. E., and Lawrence, C. E.: A probabilistic Pliocene–Pleistocene stack of benthic $\delta^{18}\text{O}$ using a profile hidden Markov model, *Dyn. Stat. Clim. Syst.*, 2, 1–16, <https://doi.org/10.1093/climsys/dzx002>, 2017.
- Bacon, C. R., Dusel-Bacon, C., Aleinikoff, J. N., and Slack, J. F.: The Late Cretaceous Middle Fork caldera, its resurgent intrusion, and enduring landscape stability in east-central Alaska, 10, 1432–1455, <https://doi.org/10.1130/GES01037.1>, 2014.
- 350 Balco, G. and Rovey, C. W.: An isochron method for cosmogenic-nuclide dating of buried soils and sediments, *Am. J. Sci.*, 308, 1083–1114, <https://doi.org/10.2475/10.2008.02>, 2008.
- Bartoli, G., Hönisch, B., and Zeebe, R. E.: Atmospheric CO_2 decline during the Pliocene intensification of Northern Hemisphere glaciations, *Paleoceanography*, 26, 1–14, <https://doi.org/10.1029/2010PA002055>, 2011.
- Bender, A. M., Lease, R. O., Corbett, L. B., Bierman, P. R., Caffee, M. W., and Rittenour, T. M.: Late Cenozoic climate change paces landscape adjustments to Yukon River capture, *Nat. Geosci.*, 13, 571–575, <https://doi.org/10.1038/s41561-020-0611-4>, 2020.
- Bierman, P. R., Corbett, L. B., Graly, J. A., Neumann, T. A., Lini, A., Crosby, B. T., and Rood, D. H.: Preservation of a preglacial landscape under the center of the Greenland Ice Sheet, *Science*, ~~(80-)~~, 344, 402–405, <https://doi.org/10.1126/science.1249047>, 2014.
- 360 Brabets, T. P., Wang, B., and Meade, R. H.: Environmental and hydrologic overview of the Yukon River basin, Alaska and Canada, USGS Water-Resources Investig. Rep., 99, 1–114, 2000.
- Buesseler, K. O.: The decoupling of production and particulate export in the surface ocean, *Global Biogeochem. Cycles*, 12, 297–310, <https://doi.org/10.1029/97GB03366>, 1998.
- Bufe, A., Hovius, N., Emberson, R., Rugenstein, J. K. C., Galy, A., Hassenruck-Gudipati, H. J., and Chang, J. M.: Co-variation of silicate, carbonate and sulfide weathering drives CO_2 release with erosion, *Nat. Geosci.*, 14, 211–216, <https://doi.org/10.1038/s41561-021-00714-3>, 2021.
- 365 Burdige, D. J.: Burial of terrestrial organic matter in marine sediments: A re-assessment, *Global Biogeochem. Cycles*, 19, 1–7, <https://doi.org/10.1029/2004GB002368>, 2005.
- Cotrim da Cunha, L., Buitenhuis, E. T., Le Quéré, C., Giraud, X., and Ludwig, W.: Potential impact of changes in river nutrient supply on global ocean biogeochemistry, *Global Biogeochem. Cycles*, 21, 1–15, <https://doi.org/10.1029/2006GB002718>, 2007.
- Duk-Rodkin, A., Barendregt, R. W., White, J. M., and Singhroy, V. H.: Geologic evolution of the Yukon River: Implications for placer gold, *Quat. Int.*, 82, 5–31, [https://doi.org/10.1016/S1040-6182\(01\)00006-4](https://doi.org/10.1016/S1040-6182(01)00006-4), 2001.
- Falkowski, P. G., Barber, R. T., and Smetacek, V.: Biogeochemical controls and feedbacks on ocean primary production,

Formatted: Not Superscript/ Subscript

Formatted: Not Superscript/ Subscript

- 375 Science, (80-), 281, 200–206, <https://doi.org/10.1126/science.281.5374.200>, 1998.
- Finnegan, N. J., Sklar, L. S., and Fuller, T. K.: Interplay of sediment supply, river incision, and channel morphology revealed by the transient evolution of an experimental bedrock channel, *J. Geophys. Res. Earth Surf.*, 112, 1–17, <https://doi.org/10.1029/2006JF000569>, 2007.
- [French, H. M.: Do Periglacial Landscapes Exist? A Discussion of the Upland Landscapes of Northern Interior Yukon, Canada, Permafrost. Periglac. Process., 27, 219–228, https://doi.org/10.1002/ppp.1866, 2016.](#)
- 380 Froese, D. G., Barendregt, R. W., Enkin, R. J., and Baker, J.: Paleomagnetic evidence for multiple Late Pliocene - Early Pleistocene glaciations in the Klondike area, Yukon Territory, *Can. J. Earth Sci.*, 37, 863–877, <https://doi.org/10.1139/e00-014>, 2000.
- Froese, D. G., Smith, D. G., and Clement, D. T.: Characterizing large river history with shallow geophysics: Middle Yukon River, Yukon Territory and Alaska, *Geomorphology*, 67, 391–406, <https://doi.org/10.1016/j.geomorph.2004.11.011>, 2005.
- 385 Galy, V., France-Lanord, C., Beyssac, O., Faure, P., Kudrass, H., and Palhol, F.: Efficient organic carbon burial in the Bengal fan sustained by the Himalayan erosional system, *Nature*, 450, 407–410, <https://doi.org/10.1038/nature06273>, 2007.
- Galy, V., Peucker-Ehrenbrink, B., and Eglinton, T.: Global carbon export from the terrestrial biosphere controlled by erosion, *Nature*, 521, 204–207, <https://doi.org/10.1038/nature14400>, 2015.
- 390 Godard, V., Tucker, G. E., Burch Fisher, G., Burbank, D. W., and Bookhagen, B.: Frequency-dependent landscape response to climatic forcing, *Geophys. Res. Lett.*, 40, 859–863, <https://doi.org/10.1002/grl.50253>, 2013.
- Godard, V., Bourlès, D. L., Spinabella, F., Burbank, D. W., Bookhagen, B., Fisher, G. B., Moulin, A., and Léanni, L.: Dominance of tectonics over climate in himalayan denudation, *Geology*, 42, 243–246, <https://doi.org/10.1130/G35342.1>, 2014.
- 395 [Halsted, C. T., Bierman, P. R., and Balco, G.: Empirical evidence for latitude and altitude variation of the in situ cosmogenic ²⁶Al/¹⁰Be production ratio, 11, https://doi.org/10.1016/j.ecss.2006.12.021, 2021.](#)
- Herman, F., Seward, D., Valla, P. G., Carter, A., Kohn, B., Willett, S. D., and Ehlers, T. A.: Worldwide acceleration of mountain erosion under a cooling climate, *Nature*, 504, 423–426, <https://doi.org/10.1038/nature12877>, 2013.
- Hidy, A. J., Gosse, J. C., Froese, D. G., Bond, J. D., and Rood, D. H.: A latest Pliocene age for the earliest and most extensive Cordilleran Ice Sheet in northwestern Canada, *Quat. Sci. Rev.*, 61, 77–84, <https://doi.org/10.1016/j.quascirev.2012.11.009>, 2013.
- 400 Hidy, A. J., Gosse, J. C., Sanborn, P., and Froese, D. G.: Age-erosion constraints on an Early Pleistocene paleosol in Yukon, Canada, with profiles of ¹⁰Be and ²⁶Al: Evidence for a significant loess cover effect on cosmogenic nuclide production rates, 165, 260–271, <https://doi.org/10.1016/j.catena.2018.02.009>, 2018.
- 405 Hilton, R. G. and West, A. J.: Mountains, erosion and the carbon cycle, *Nat. Rev. Earth Environ.*, 1, 284–299, <https://doi.org/10.1038/s43017-020-0058-6>, 2020.
- Hilton, R. G., Galy, V., Gaillardet, J., Dellinger, M., Bryant, C., O'Regan, M., Gröcke, D. R., Coxall, H., Bouchez, J., and Calmels, D.: Erosion of organic carbon in the Arctic as a geological carbon dioxide sink, *Nature*, 524, 84–87,

Formatted: Not Superscript/ Subscript

Formatted: Not Superscript/ Subscript

- <https://doi.org/10.1038/nature14653>, 2015.
- 410 Hönisch, B., Hemming, N. G., Archer, D., Siddal, M., and McManus, J. F.: Atmospheric Carbon Dioxide Concentration Across the Mid-Pleistocene Transition, *Science*, (80-), 324, 1551–1554, <https://doi.org/10.1126/science.1171477> A, 2009.
- Horikawa, K., Martin, E. E., Basak, C., Onodera, J., Seki, O., Sakamoto, T., Ikehara, M., Sakai, S., and Kawamura, K.: Pliocene cooling enhanced by flow of low-salinity Bering Sea water to the Arctic Ocean, *Nat. Commun.*, 6, 1–9, <https://doi.org/10.1038/ncomms8587>, 2015.
- 415 Iwasaki, S., Takahashi, K., Kanematsu, Y., Asahi, H., Onodera, J., and Ravelo, A. C.: Paleoproductivity and paleoceanography of the last 4.3 Myrs at IODP Expedition 323 Site U1341 in the Bering Sea based on biogenic opal content, *Deep. Res. Part II Top. Stud. Oceanogr.*, 125–126, 145–154, <https://doi.org/10.1016/j.dsr2.2015.04.005>, 2016.
- Kaufman, D. S., Young, N. E., Briner, J. P., and Manley, W. F.: Alaska Palaeo-Glacier Atlas (Version 2), *Dev. Quat. Sci.*, 15, 427–445, <https://doi.org/10.1016/B978-0-444-53447-7.00033-7>, 2011.
- 420 Kim, S., Khim, B. K., and Takahashi, K.: Late Pliocene to early Pleistocene (2.4–1.25 Ma) paleoproductivity changes in the Bering Sea: IODP expedition 323 Hole U1343E, *Deep. Res. Part II Top. Stud. Oceanogr.*, 125–126, 155–162, <https://doi.org/10.1016/j.dsr2.2015.04.003>, 2016.
- Lenard, S. J. P., Lavé, J., France-Lanord, C., Aumaître, G., Bourlès, D. L., and Keddadouche, K.: Steady erosion rates in the Himalayas through late Cenozoic climatic changes, *Nat. Geosci.*, 13, 448–452, <https://doi.org/10.1038/s41561-020-0585-2>,
- 425 2020.
- Li, S., Goldstein, S. L., and Raymo, M. E.: Neogene continental denudation and the beryllium conundrum, *Proc. Natl. Acad. Sci. U. S. A.*, 118, <https://doi.org/10.1073/pnas.2026456118>, 2021.
- Lisiecki, L. E. and Raymo, M. E.: A Pliocene-Pleistocene stack of 57 globally distributed benthic $\delta^{18}\text{O}$ records, *Paleoceanography*, 20, <https://doi.org/10.1029/2004PA001071>, 2005.
- 430 Lowey, G. W.: The origin and evolution of the Klondike goldfields, Yukon, Canada, 28, 431–450, <https://doi.org/10.1016/j.oregeorev.2005.03.007>, 2006.
- Martínez-Botí, M. A., Foster, G. L., Chalk, T. B., Rohling, E. J., Sexton, P. F., Lunt, D. J., Pancost, R. D., Badger, M. P. S., and Schmidt, D. N.: Plio-Pleistocene climate sensitivity evaluated using high-resolution CO_2 records, *Nature*, 518, 49–54, <https://doi.org/10.1038/nature14145>, 2015.
- 435 März, C., Schnetger, B., and Brumsack, H. J.: Nutrient leakage from the North Pacific to the Bering Sea (IODP site U1341) following the onset of Northern Hemispheric Glaciation?, *Paleoceanography*, 28, 68–78, <https://doi.org/10.1002/palo.20011>, 2013.
- Misra, S. and Froelich, P. N.: Lithium isotope history of cenozoic seawater: Changes in silicate weathering and reverse weathering, *Science*, (80-), 335, 818–823, <https://doi.org/10.1126/science.1214697>, 2012.
- 440 Molnar, P.: Late Cenozoic increase in accumulation rates of terrestrial sediment: How might climate change have affected erosion rates?, *Annu. Rev. Earth Planet. Sci.*, 32, 67–89, <https://doi.org/10.1146/annurev.earth.32.091003.143456>, 2004.
- Nyland, K. E. and Nelson, F. E.: Time-transgressive cryoplanation terrace development through nivation-driven scarp retreat,

Formatted: Subscript

- Earth Surf. Process. Landforms, 45, 526–534, <https://doi.org/10.1002/esp.4751>, 2020.
- Onodera, J., Takahashi, K., and Nagatomo, R.: Diatoms, silicoflagellates, and ebridians at Site U1341 on the western slope of
445 Bowers Ridge, IODP Expedition 323, Deep. Res. Part II Top. Stud. Oceanogr., 125–126, 8–17,
<https://doi.org/10.1016/j.dsr2.2013.03.025>, 2016.
- Pagani, M., Liu, Z., Lariviere, J., and Ravelo, A. C.: High Earth-system climate sensitivity determined from Pliocene carbon
dioxide concentrations, Nat. Geosci., 3, 27–30, <https://doi.org/10.1038/ngeo724>, 2010.
- Peizhen, Z., Molnar, P., and Downs, W. R.: Increased sedimentation rates and grain sizes 2–4 Myr ago due to the influence of
450 climate change on erosion rates, Nature, 410, 891–897, <https://doi.org/10.1038/35073504>, 2001.
- [Perdue, E. M. and Koprivnjak, J.-F.: Using the C/N ratio to estimate terrigenous inputs of organic matter to aquatic
environments, Estuar. Coast. Shelf Sci., 73, 65–72, https://doi.org/10.1016/j.ecss.2006.12.021, 2007.](https://doi.org/10.1016/j.ecss.2006.12.021)
- Perron, J. T.: Climate and the Pace of Erosional Landscape Evolution, Annu. Rev. Earth Planet. Sci., 45, 561–591,
<https://doi.org/10.1146/annurev-earth-060614-105405>, 2017.
- 455 Sadler, P. M.: Sediment accumulation rates and the completeness of stratigraphic sections., J. Geol., 89, 569–584,
<https://doi.org/10.1086/628623>, 1981.
- Seki, O., Foster, G. L., Schmidt, D. N., Mackensen, A., Kawamura, K., and Pancost, R. D.: Alkenone and boron-based Pliocene
 $p\text{CO}_2$ records, Earth Planet. Sci. Lett., 292, 201–211, <https://doi.org/10.1016/j.epsl.2010.01.037>, 2010.
- Terhaar, J., Lauerwald, R., Regnier, P., Gruber, N., and Bopp, L.: Around one third of current Arctic Ocean primary production
460 sustained by rivers and coastal erosion, Nat. Commun., 12, 1–10, <https://doi.org/10.1038/s41467-020-20470-z>, 2021.
- Thomson, S. N., Brandon, M. T., Tomkin, J. H., Reiners, P. W., Vásquez, C., and Wilson, N. J.: Glaciation as a destructive
and constructive control on mountain building, Nature, 467, 313–317, <https://doi.org/10.1038/nature09365>, 2010.
- Torres, M. A., West, A. J., and Li, G.: Sulphide oxidation and carbonate dissolution as a source of CO_2 over geological
timescales, Nature, 507, 346–349, <https://doi.org/10.1038/nature13030>, 2014.
- 465 Wehrmann, L. M., Arndt, S., März, C., Ferdelman, T. G., and Brunner, B.: The evolution of early diagenetic signals in Bering
Sea subseafloor sediments in response to varying organic carbon deposition over the last 4.3Ma, Geochim. Cosmochim. Acta,
109, 175–196, <https://doi.org/10.1016/j.gca.2013.01.025>, 2013.
- West, A. J., Galy, A., and Bickle, M.: Tectonic and climatic controls on silicate weathering, Earth Planet. Sci. Lett., 235, 211–
228, <https://doi.org/10.1016/j.epsl.2005.03.020>, 2005.
- 470 Westgate, J. A., Sandhu, A. S., Preece, S. J., and Froese, D. G.: Age of the gold-bearing White Channel Gravel Klondike
district Yukon Age of the gold-bearing White Channel Gravel, Klondike district, Yukon, Yukon Explor. Geol., 2003.
- Willenbring, J. K. and Von Blanckenburg, F.: Long-term stability of global erosion rates and weathering during late-Cenozoic
cooling, Nature, 465, 211–214, <https://doi.org/10.1038/nature09044>, 2010.
- Willett, S. D., Herman, F., Fox, M., Stalder, N., Ehlers, T. A., Jiao, R., and Yang, R.: Bias and error in modelling
475 thermochronometric [data-data](#): resolving a potential increase in Plio-Pleistocene erosion rate, Earth Surf. Dyn., 9, 1153–1221,
<https://doi.org/10.5194/esurf-9-1153-2021>, 2021.

Zhao, Z., Granger, D., Zhang, M., Kong, X., Yang, S., Chen, Y., and Hu, E.: A test of the isochron burial dating method on fluvial gravels within the Pulu volcanic sequence, West Kunlun Mountains, China, *Quat. Geochronol.*, 34, 75–80, <https://doi.org/10.1016/j.quageo.2016.04.003>, 2016.

480