

Evolution of submarine canyons and hangingwall fans: insights from geomorphic experiments and morphodynamic models

Steven Y. J. Lai¹, David Amblas², Aaron Micallef³, and Hervé Capart⁴

¹Department of Hydraulic and Ocean Engineering, National Cheng Kung University, Tainan, Taiwan

²GRC Geociències Marines, Dept. de Dinàmica de la Terra i de l'Oceà, Universitat de Barcelona, Barcelona, Spain

³Monterey Bay Aquarium Research Institute, Moss Landing, USA

⁴Department of Civil Engineering, National Taiwan University, Taipei, Taiwan

Correspondence to: Steven Y. J. Lai (stevenyjlai@mail.ncku.edu.tw)

Abstract. Tectonics play a significant role in shaping the morphology of submarine canyons, which form essential links in source-to-sink (S2S) systems. It is difficult, however, to investigate the resulting morphodynamics over long term. For this purpose, we propose a novel experimental approach that can generate submarine canyons and hangingwall fans on continuously evolving active faults. We utilize morphometric analysis and morphodynamic models to understand the response of these systems to fault slip rate (V_f) and inflow discharge (Q). Our research reveals several key findings. Firstly, the fault slip rate controls the merging speed of submarine canyons and hangingwall fans, which in turn affects their quantity and spacing. Additionally, the long profile shapes of submarine canyons and hangingwall fans can be decoupled into a gravity-dominated breaching process and an underflow-dominated diffusion process, which can be described using a constant-slope relationship and a morphodynamic diffusion model, respectively. Furthermore, both experimental and simulated submarine canyon-hangingwall fan long profiles exhibit strong self-similarity, indicating that the long profiles are scale independent. The Hack's scaling relationship established through morphometric analyses serves as an important link between different scales in S2S systems, bridging laboratory-scale data to field-scale data and submarine to terrestrial relationships. Lastly, for deep-water sedimentary systems, we propose an empirical formula to estimate fan volume using canyon length, and the [data from 26 worldwide S2S systems utilised for comparison](#) show a strong agreement. Our geomorphic experiments provide a novel perspective [for better understanding of the influence of tectonics on deep-water sedimentary processes](#). The scaling relationships and empirical formulas we have established aim to assist in estimating volume information that is difficult to obtain during long-term landscape evolution processes.

Short summary (500-character plain text)

This study explores the creation of submarine canyons and hangingwall fans on active faults. It emphasizes the role of fault slip rate in their merging speed and quantity, which can be defined by gravity-dominated breaching and underflow-dominated diffusion processes. The study also reveals the self-similarity in canyon-fan long profiles, uncovers Hack's scaling relationship and proposes a formula to estimate fan volume using canyon length. This is validated by global [data from](#) source-to-sink systems, providing insights into deep-water sedimentary processes.

已刪除: comparison results from

已刪除: worldwide

已刪除: to

已刪除: influenced by tectonics

已刪除: the

1 Introduction

Global bathymetric data have been widely used to provide an overview of the distribution and geological significance of submarine canyons on active and passive margins (Harris and Whiteway, 2011; Harris et al., 2014). Source-to-sink (S2S) systems describe the response of the Earth's surface to tectonic and climatic signals over geological times, from terrestrial drainages (source) to deep-sea fans (sink) (Sømme et al., 2009; Nyberg et al., 2018). General scaling relationships between morphometric parameters and morphology have been established in the analyses of S2S systems (Sømme et al., 2009; Nyberg et al., 2018; Bernhardt and Schwanghart, 2021; Soutter et al., 2021b; Bührig et al., 2022a; Bührig et al., 2022b). Recent investigation of modern S2S systems with submarine-canyon configuration also highlight the significant influence of tectonics settings on canyon geomorphology (Soutter et al., 2021b; Bührig et al., 2022a; Bührig et al., 2022b). The identified scaling relationships provide insights into sedimentary controls and basin evolution, and can even be used to predict relationships in systems lacking data (Sømme et al., 2009; Nyberg et al., 2018). The efficiency of sediment routing from land to the ocean depends on the position of submarine canyon heads with regards to terrestrial sediment sources. Bernhardt and Schwanghart (2021) find that steep and narrow shelves, as well as resistant bedrock and high river-water discharge, facilitate shore-connected canyon occurrence. A recent study based on modern global bathymetric data identified potential predictors of canyon geomorphology and suggested that the relative magnitudes of canyon-margin erosion and intra-canyon deposition are similar across different environmental settings (Bührig et al., 2022a). A similar metastudy examined the influence of tectonic settings on canyon geomorphology, revealing that although the tectonic setting exerts control on canyon geomorphology, the overall canyon geomorphology is not generally different across various tectonic scenarios (Bührig et al., 2022b). These findings enhance our understanding of slope systems and the role of tectonic setting in shaping deep-water sedimentary systems.

Other studies have explored the role of tectonics in shaping canyon morphology. For example, Covault et al. (2011) differentiated submarine canyon longitudinal profiles based on their convexity or concavity, revealing distinct depositional architectures corresponding to different continental-margin types. This study demonstrated that the shape of these profiles reflects the interplay between uplift, depositional relief construction, and erosion related to mass wasting, providing a basis for classifying deep-sea sedimentary systems. Soutter et al. (2021b) re-examined the factors influencing the concavity of submarine canyons by analyzing the long profiles of 377 canyons. Their results indicated that tectonics is the primary control on canyon concavity, with active margins hosting the least concave profiles. Bourget et al. (2011) found that the Makran accretionary prism, between Pakistan and Iran, exhibits variability in tectonics and fluvial input distribution, which affects the turbidite system architecture and sediment distribution. Deep-water sedimentation on active margins involves complex sediment transport pathways, as highlighted by McArthur et al. (2022) in the Hikurangi subduction margin, where sediment input points and tortuous sediment dispersal corridors result in convoluted depositional systems, challenging simple models of basin fill.

已删除: -

已删除: Valuable

已删除: the

已删除: modern data

已删除: constructed

已删除: s

已删除: a consistent canyon geomorphology across various tectonic scenarios

已删除: Nevertheless, the study suggested that slope failure might be more significant in passive-margin canyons compared to active ones.

格式化: 字型: (中文) Times New Roman

已删除: Hence, concluding the significance of Makran turbidite system as a contemporary model for deep-water sedimentary systems in convergent margin settings.

Concerning the distal part of S2S systems, recent studies on submarine fans have developed scaling relationships to estimate fan volumes, while the submarine hangingwall fans formed in syn-rift successions have distinct characteristics compared to traditional submarine fans. For instance, the study by Pr elat et al. (2010) compared submarine lobes from six systems and identified two distinct populations related to basin floor topography. Despite differences in configurations and sediment supply, these lobes share similar characteristics. The study also concludes that basin floor topography influences lobe geometry, while channel avulsion influence lobe volumes. In a recent study, morphometric analysis of submarine fans revealed scaling relationships between channels and lobe-shaped bodies, providing insight into their architectural development (Pettinga et al., 2018). The study demonstrated that scaling relationships exist between channel dimensions and lobe-shaped body dimensions, allowing for the prediction of lobe body volume and depositional area. Unlike traditional submarine fans, submarine hangingwall fans were identified in syn-rift successions. For instance, McArthur et al. (2013) investigated the stratigraphic development of an Upper Jurassic syn-rift succession in the Inner Moray Firth Basin, in northeastern Scotland. The study showed that sedimentation rates varied throughout different phases of rifting, with overall rates comparable to other deep marine rift basins. Barrett et al. (2021) also demonstrated that the volume of footwall-sourced hangingwall fans (Leeder and Gawthorpe, 1987) can be compared to the volume of material eroded from the fault scarp, revealing areas of sediment bypass and areas fed by sediment sources beyond the degraded fault scarp.

Compared to S2S studies and field surveys, only a few investigations have used numerical models or geomorphic experiments to study the long-term evolution of submarine canyons and fans. For example, a numerical surface process model was presented to examine submarine erosion processes caused by landslides and hyperpycnal flows (Petit et al., 2015). Their model demonstrated that the frequency of hyperpycnal flows largely influences the development of submarine canyons, and that an increase in the submarine slope accelerated erosion and the formation of a more dendritic canyon network. Additionally, a hydraulic-based stratigraphic forward model was used to investigate the impacts of morphological parameters on sediment budget partitioning and the channel network of delta-canyon-fan systems on passive margins (Wan et al., 2021; Wan et al., 2022). Their model demonstrated that submarine canyons retreat landward, tributaries develop on the outer banks of canyons, and blind canyons expand landward. They concluded that the upslope pattern remains dominant regardless of changes in fluvial discharge and morphologies.

In terms of geomorphic experiments, pioneer micro-scale tank experiments were conducted to investigate the incision of a sediment bed by a gravity current (M etivier et al., 2005; Weill et al., 2014). The results indicated that the slope influences the erosion rate and channel incision speed, while brine discharge controls the channel geometry. Lai et al. (2016) emphasized the influence of tectonics on submarine canyon morphology and demonstrated that by isolating two key processes – the progressive growth of slope relief and a constant source of unconfined gravity flows – it is possible to produce a canyon growth sequence and morphologies that resemble those observed in the field. The study showed that unconfined gravity flows create featureless submarine slopes, whereas flows cascading across the shelf break result in deeply incised canyons with well-developed channel

120 networks. Geomorphic experiments on self-channelized subaqueous fans revealed the formation, migration, and abandonment of well-defined depocenters characterized by channels bounded levees (Cantelli et al., 2011). The overall pattern of grain-size variation is downstream fining, with sediment in the channels being coarser than in the levees. Similar experiments further demonstrated the crucial role of the break in slope in channel aggradation and lobe architecture (Fernandez et al., 2014). Geomorphic experiments were also conducted to study submarine fans formed by sediment-laden flows. Ferguson et al. (2020) found that depositional relief and compensational stacking led to markedly different deposits during waxing and waning phases. Soutter et al. (2021a) demonstrated that different types of topographic confinement affect turbidites and erosion, leading to variations in deposit thickness, bifurcation, onlap, lateral spreading, and plunge-pool formation.

130 Among these geomorphic experiments, very few studies have examined the long-term evolution of submarine canyons and fans under the joint of tectonics and gravity flows. Furthermore, there have been several metadata studies (Sømme et al., 2009; Nyberg et al., 2018; Bührig et al., 2022a; Bührig et al., 2022b) that have established relationships between various parameters in S2S systems using morphometric analysis. However, correlating sediment volumes to canyon data analysis remains very limited, and the challenge of quantifying volume changes in submarine canyons and fans over long-term evolutionary processes persists. To pursue this avenue, the present study improves the experimental method of Lai et al. (2016) and proposed a novel experimental approach to examine the ongoing development of submarine canyons and hangingwall fans with density underflows on a continuously descending active fault. Through morphometric analysis and morphodynamic modelling, we aim to understand the response of submarine canyons and hangingwall fans to fault slip rate (V_f) and inflow discharge (Q), and to establish cross-scale scaling relationships to facilitate the estimation of volumetric data during the evolutionary process, a challenging task in field studies. The objectives of this study include: (1) establishing high-resolution digital elevation models (DEMs) through physical experiments; (2) developing laboratory-scale morphometric analysis and establishing scaling relationships between parameters; (3) comparing long profiles of canyons and hangingwall fans between experiments and morphodynamic models; (4) identifying self-similarity within the system; (5) proposing scaling relationships and empirical formulas across scales, extending from laboratory setup to the natural environment.

2 Methods

2.1 Experimental design

145 A novel experimental set-up, containing a water tank (135 cm long, 80 cm wide and 75 cm deep) and a submerged sedimentary basin (75 cm long, 50 cm wide and 25 cm deep), was designed to investigate the evolution of submarine canyons and hangingwall fans (Fig. 1). This submerged sedimentary basin consists of an upper fixed sandbox (as a footwall) and a lower moving platform (as a hangingwall). The hangingwall was controlled by a motor with adjustable speed to simulate different fault slip rate (V_f) of 90-degree dip angle. Very fine silica sand ($d_{50} = 0.1$ mm) and kaolinite (proportion 100:1 by weight, as suggested by Hasbargen and Paola, 2000 and Lai et al., 2016) were well mixed and filled into the submerged sandbox and

格式化: 字型: (中文) 新細明體, (中文) 中文 (台灣)

150 platform as an erodible substrate. Upstream, different inflows discharge (Q) of saturated brine (density $\rho_{in} = 1200 \text{ kg/m}^3$) were used as unconfined downslope high-density turbidity currents for transporting sediment along submarine canyons and hangingwall fans (Métivier et al., 2005; Spinewine et al., 2009; Sequeiros et al., 2010; Weill et al., 2014; Foreman et al., 2015; Lai et al., 2016; 2017). This approach contrasts to other experiments using dilute turbidity currents for forming classical submarine fans (Cantelli et al., 2011; Fernandez et al., 2014; Ferguson et al., 2020; Soutter et al., 2021a).

155

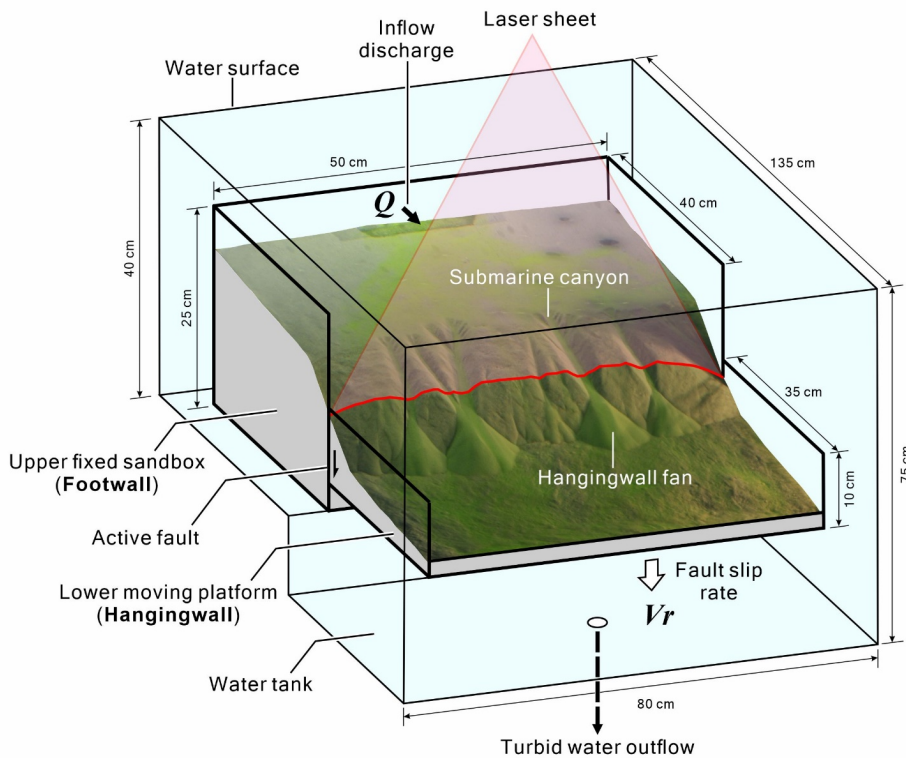


Figure 1. The novel experimental setup for studying the evolution of submarine canyons and hangingwall fans.

160 Six experimental runs were performed with different inflow discharges and fault slip rates (Table 1). In Series A, the inflow discharge ($Q = 1600 \text{ mm}^3 \text{ s}^{-1}$) was constant, while Run A1 had a lower fault slip rate ($V_r = 0.025 \text{ mm s}^{-1}$) and Run A2 had a

165 faster fault slip rate ($V_r = 0.049 \text{ mm s}^{-1}$). In Series B, the inflow discharge was doubled ($Q \sim 3400 \text{ mm}^3 \text{ s}^{-1}$), while Run B1 had a lower fault slip rate ($V_r = 0.026 \text{ mm/s}$) and Run B2 had a faster fault slip rate ($V_r = 0.041 \text{ mm s}^{-1}$). In Series C, extreme conditions were tested. For Run C1 the inflow discharge ($Q = 5000 \text{ mm}^3 \text{ s}^{-1}$) was tripled and the fault slip rate was set to the slowest ($V_r = 0.014 \text{ mm s}^{-1}$), while for Run C2 the inflow discharge ($Q = 800 \text{ mm}^3 \text{ s}^{-1}$) was largely reduced and the fault slip rate was set to the fastest ($V_r = 0.064 \text{ mm s}^{-1}$). Each experiment was divided into 7 to 12 successive stages; the stage interval was 10 min for the runs with relatively slow fault slip rate (i.e., Run A1, Run B1 and Run C1) and 5 min for the runs with relatively faster fault slip rate (i.e., Run A2, Run B2 and Run C2). Time-lapse photography was used to record the evolution of submarine canyon-fan systems every 5 s for each experiment. Without draining out the ambient water, the inflow was turned
170 off to form a temporarily frozen landscape at the end of each stage. The newly generated submarine landscape was then scanned. A topographic imaging system (Lai et al., 2016; Lai et al., 2017; Huang et al., 2023) was used to construct high-resolution ($1 \text{ mm} \times 1 \text{ mm}$) digital elevation models (DEMs), orthorectified images and gradient maps over successive stages.

175 **Table 1. Summary of experimental conditions.**

Run	Inflow discharge $Q \text{ (mm}^3 \text{ s}^{-1}\text{)}$	Fault slip rate $V_r \text{ (mm s}^{-1}\text{)}$	Stage interval (min)	Total stages
A1	1600	0.025	10	9
A2	1600	0.049	5	9
B1	3300	0.026	10	8
B2	3500	0.041	5	9
C1	5000	0.014	10	12
C2	800	0.064	5	7

2.2 Morphometric definitions of submarine canyons and hangingwall fans

Morphological features of submarine canyons and hangingwall fans were defined prior to applying the morphometric analysis (Fig. 2a). First, the fan apex was defined at the most upstream point of a fan, or the intersection between two fan edge asymptotes. Then, canyon length (L_c) was defined as the maximum path from the canyon head to its fan apex; canyon width (W_c) was defined as the width of the bounding box for a canyon; canyon area (A_c) was the area of a canyon drainage. Similarly, fan length (L_f) was the maximum path from the fan apex to its fan toe; fan width (W_f) was the width of the bounding box for a fan; fan area (A_f) was the area of a fan deposit. The volumes of submarine canyons and hangingwall fans can be obtained by subtracting the pseudo continental slope from the DEM of each stage (Fig. 2b). First, three long profiles were extracted from the DEM, which were unaffected by saline underflows (e.g., long profiles 1, 2 and 3 in Fig. 2a). The averaged long profiles
185 were then used to create an averaged surface of continental slope for that stage (Fig. 2b). Next, the averaged surface of

continental slope was subtracted from the DEM to obtain the DEM of difference (DoD). Negative values represent canyon incision depths; positive values represent fan thicknesses.

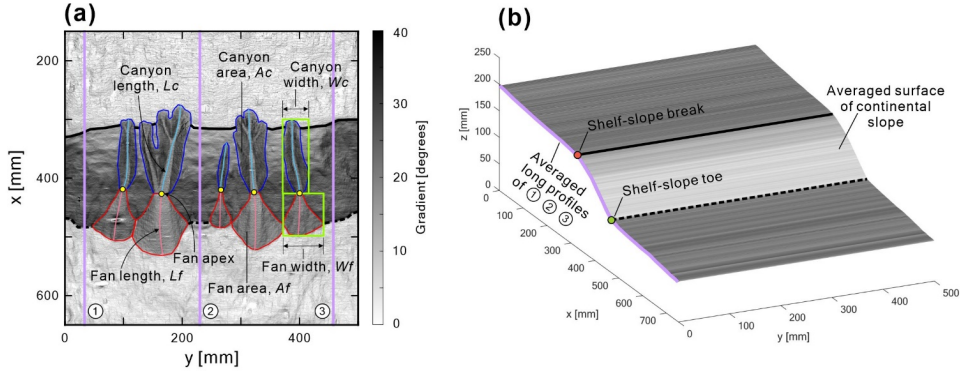


Figure 2. (a) Morphometric definitions of submarine canyons and hangingwall fans. Yellow dots are apices of hangingwall fans. Green rectangles are bounding boxes. Thick black solid line is shelf-slope break; Thick black dash line is shelf-slope toe. (b) Averaged surface of continental slope unaffected by saline underflows.

190

195 2.3 Geometric and morphodynamic models

The formation of submarine canyons and hangingwall fans involve simultaneous erosion on the footwall and deposition on the hangingwall (Fig. 3), which resembles the fluvial process across an active fault (Hanks et al., 1984) and the knickpoint smoothing process observed in submarine canyons (Mitchell, 2006). Based on these geomorphic characteristics, we decoupled the formation into two different processes: (1) the evolution of a continental slope (Fig. 3b), which can be model by a constant-slope geometric model driven by a normal fault; and (2) the evolution of a submarine canyon and hangingwall fan (Fig. 3c), which can be simulated by a simple morphodynamic model driven by an underflow.

200

For the continental slope (Fig. 3b), the position of the active fault was set to $x = 0$. As the hangingwall continues to fall, the continental slope is formed by avalanching process, with its slope kept at the angle of repose. The retreating shelf-slope break and advancing shelf-slope toe can be described by the following geometric relationships (Eq. (1) and Eq. (2)) (modified from Lai et al., 2016):

205

$$(x, z)_{ssb} = \left(\frac{-H_1}{S_s - S_1}, \frac{S_1 H_1}{S_s - S_1} \right) \quad (1)$$

$$(x, z)_{sst} = \left(\frac{H_2}{S_s - S_2}, \frac{-S_2 H_2}{S_s - S_2} \right) \quad (2)$$

where H_1 and H_2 are the upstream and downstream knickpoint heights; S_1 and S_2 are the upstream and downstream far field slopes, respectively. S_s is the inclination of continental slope.

For the submarine canyon and hangingwall fan (Fig. 3c), the entire long profile can be described by a knickpoint smoothing process. Eq. (3) and (4) describe the long profile of submarine canyon $z_1(x_1, t)$ and the long profile of hangingwall fan $z_2(x_2, t)$, respectively:

$$z_1(x_1, t) = -H_1 \cdot \operatorname{erf}\left(\frac{x_1}{2\sqrt{K_1 t}}\right) - S_1 x_1, \quad x_1 < 0 \quad (3)$$

$$z_2(x_2, t) = -H_2 \cdot \operatorname{erf}\left(\frac{x_2}{2\sqrt{K_2 t}}\right) - S_2 x_2, \quad x_2 > 0 \quad (4)$$

where H = knickpoint heights (shape factor); erf = error function (shape function); K = diffusivity; S = far-field slope. The first and second terms on the right-hand side of Eq. (3) and (4) account for the variations in bed profile caused by the geomorphic diffusion and initial bed slope, respectively. The diffusion processes on footwall and hangingwall may be different, suggesting that different parameters (H_1, K_1, S_1) and (H_2, K_2, S_2) can be used for the submarine canyons and hangingwall fans.

To investigate the self-similarity of the evolving canyon-fan long profiles in various settings, the first and second terms on the right-hand side of Eq. (3) and (4) were normalized, respectively, by the shape factor H_1 and H_2 , and the time-varying length scale $\sqrt{K_1 t}$ and $\sqrt{K_2 t}$, respectively. Then the normalized profiles \bar{z}_1 and \bar{z}_2 is time-varying only as a function of the dimensionless horizontal coordinate $\sigma_1 (= x_1/\sqrt{K_1 t})$ and $\sigma_2 (= x_2/\sqrt{K_2 t})$ (Capart et al., 2007; Lai and Wu, 2021):

$$\bar{z}_1(\sigma_1) = -\operatorname{erf}\left(\frac{\sigma_1}{2}\right) - S_1 \sigma_1, \quad \sigma_1 < 0 \quad (5)$$

$$\bar{z}_2(\sigma_2) = -\operatorname{erf}\left(\frac{\sigma_2}{2}\right) - S_2 \sigma_2, \quad \sigma_2 > 0 \quad (6)$$

The comparison between diffusion model and experiments is presented in Section 3.2.

3 Results

235 3.1 Morphological evolution of submarine canyons and hangingwall fans

The geomorphic experiments documented the initiation and complex development of submarine canyons and hangingwall fans (Fig. 4). Taking Run B1 as an example, the fault location in the experiment was at $x = 400$ mm (Fig. 4a). Once the experiment began, the hangingwall steadily descended at a rate of $V_r = 0.026$ mm s^{-1} , while the upstream released saline water with a discharge of $Q = 3300$ mm³ s^{-1} . As the hangingwall continued to descend, the shelf-slope break retreated upstream and the shelf-slope toe extended downstream (Fig. 4c). Along the slope where the saline underflow passed, a series of submarine canyons and hangingwall fans formed. In areas without saline underflow, the slope maintained a fixed angle (approximately 38°, the angle of repose of the material). At $t = 30$ min (Fig. 4d), four distinct canyon-hangingwall fan systems (Systems A, B, C, and D) emerged on the continental slope. Additionally, slope-confined canyons occurred between Systems B and C (Fig. 4e), with their canyon heads located below the shelf-slope break. By $t = 70$ min (Fig. 4h), these four canyon-hangingwall fan systems continued to grow, but the original slope-confined canyons had nearly disappeared. At $t = 90$ min (Fig. 4j), System A vanished, while Systems B and C still maintained shelf-incising canyons. On the other hand, System D transformed into a slope-confined canyon. For detailed evolution processes of each run, please refer to Fig. S1 to Fig. S6 and Video S1 to Video S6 in the supplementary information.

250 Hillshaded gradient maps demonstrated the details of submarine canyons and hangingwall fans, as well as the similarities and dissimilarities between different runs (Fig. 5). In Series A (Fig. 5a and Fig. 5b), the inflow discharge was constant ($Q = 1600$ mm³ s^{-1}). The fault slip rate for Run A1 was $V_r = 0.025$ mm s^{-1} , while the fault slip rate for Run A2 was $V_r = 0.049$ mm s^{-1} . When Q was kept consistent, doubling the fault slip rate (Run A2, Fig. 5b) led to the rapid merge of canyons and hangingwall fans into a few major systems, with significant increases in the length, width, and area of the systems. In Series B (Fig. 5c and Fig. 5d), the inflow discharge ($Q \cong 3400$ mm³ s^{-1}) was twice as large as in Series A, but the fault slip rate remained similar to Series A ($V_r = 0.026$ mm s^{-1} for Run B1, $V_r = 0.041$ mm s^{-1} for Run B2). Similarly, when the fault slip rate doubled (Run B2, Fig. 5d), canyons and hangingwall fans also rapidly merged into a few major systems, with significant increases in the length, width, and area of the systems. Lastly, Series C (Fig. 5e and Fig. 5f) presented two extreme cases. Run C1 demonstrated extremely high flow rate ($Q = 5000$ mm³ s^{-1}) paired with an extremely low fault slip rate ($V_r = 0.014$ mm s^{-1}), while Run C2 represented extremely low flow rate ($Q = 800$ mm³ s^{-1}) paired with an extremely high fault slip rate ($V_r = 0.064$ mm s^{-1}). Although the morphological differences in canyons and hangingwall fans produced under these extreme conditions were quite significant, the same conclusion held: V_r controlled the overall morphological evolution. For example, at $t = 70$ min, Run C1 still had 7 canyon-hangingwall fan systems (Fig. 5e), whereas Run C2 maintained almost a single major system throughout the entire evolution process (Fig. 5f), with larger length, width, and area compared to all systems in Run C1. In summary, fault slip rate controlled the merging speed of submarine canyons and hangingwall fans, thereby influencing the quantity and spacing of the systems.




Figure 4. Observations from the orthophotos (Run B1 from $t = 0$ to 90 min).

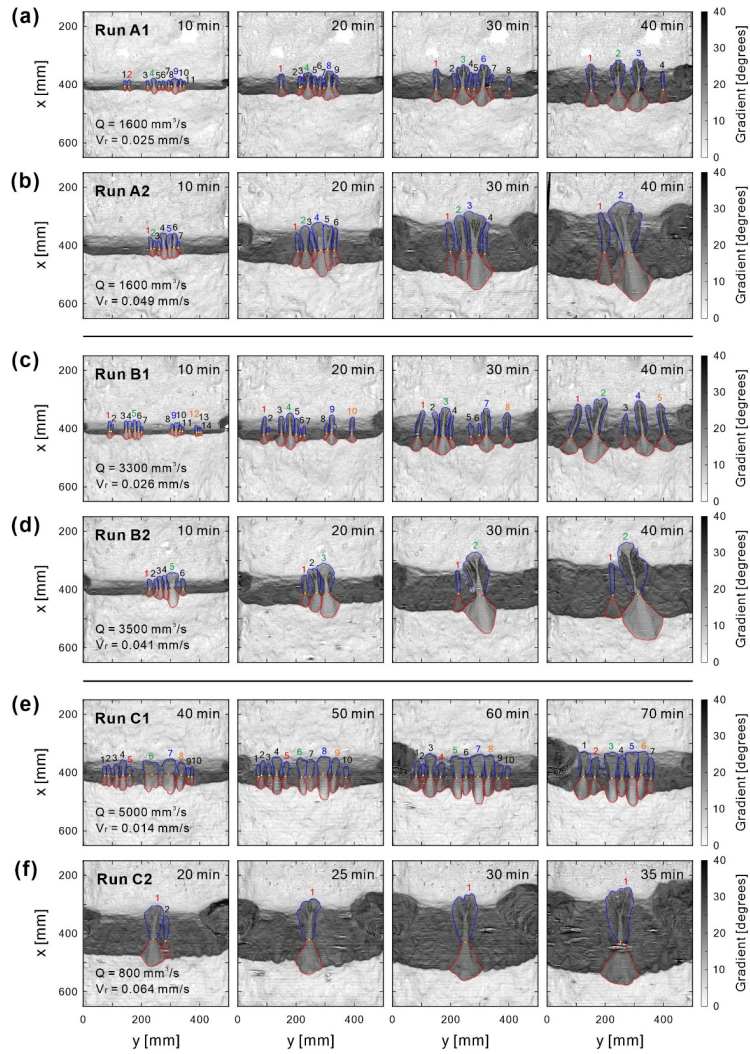


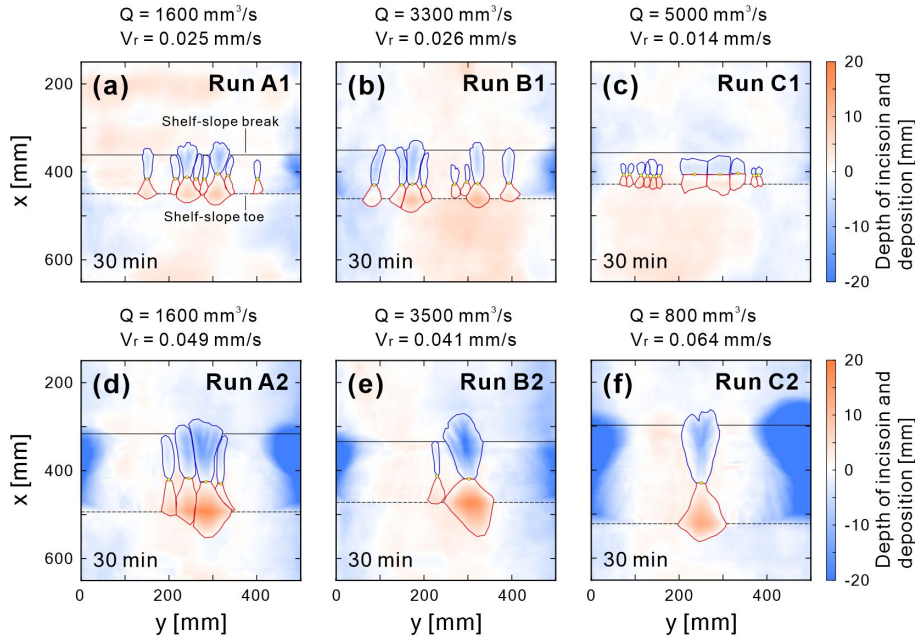
Figure 5. Hillshaded gradient maps for each run. Blue lines are the rims of submarine canyons. Red lines are the boundaries of submarine fans. Yellow dots are fan apexes. Colored numbers represent the traced canyon-fan system of each stage.

3.2 DEM analysis of canyon erosion and fan deposition

The DEM of differences (DoDs) shows the erosion depth of submarine canyons and the deposition thickness of hangingwall fans (Fig. 6). For example, at $t = 30$ min, runs with lower fault slip rates, such as Run A1, Run B1, and Run C1 (Fig. 6a, Fig. 6b, and Fig. 6c, respectively), have shallower submarine canyon incision depths and hangingwall fan deposition thicknesses.

By contrast, runs with higher fault slip rates, such as Run A2, Run B2, and Run C2 (Fig. 6d, Fig. 6e, and Fig. 6f, respectively), have deeper incision depths and deposition thicknesses. Additionally, since no sediment was added upstream in our experiments, the eroded sediment comes entirely from the substrate on the continental slope. The variations in the DoDs generated in the system are all related to changes in the bed load. Therefore, the volume of submarine canyons and their corresponding hangingwall fans are similar.

已删除: In



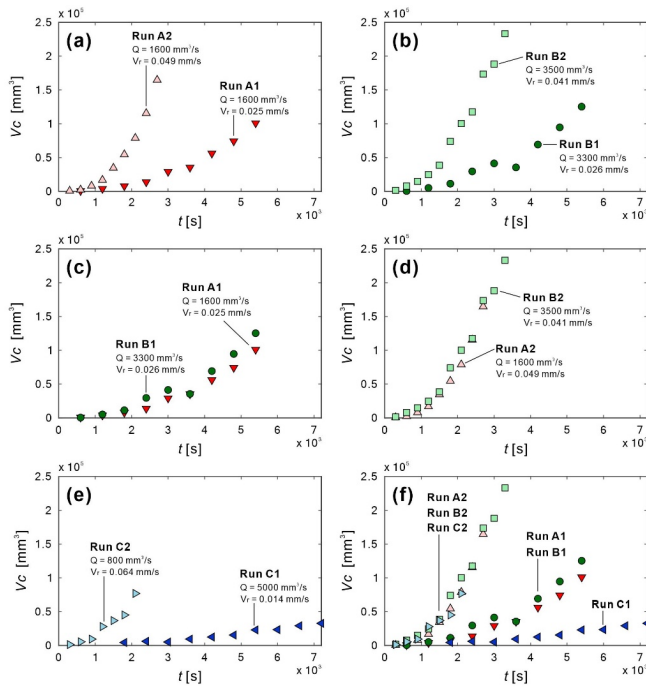
285

Figure 6. The DEM of differences (DoDs) for each run at $t = 30$ min.

The volume evolution of submarine canyon (V_c) demonstrates the influence of fault slip rate and inflow discharge on the system (Fig. 7). When the inflow discharge was fixed at $Q = 1600 \text{ mm}^3 \text{ s}^{-1}$, the fault slip rate of Run A2 was twice as large as Run A1

290 (Fig. 7a). At a fixed time, V_c of Run A2 was five times larger than Run A1. Similarly, when $Q = 3400 \text{ mm}^3 \text{ s}^{-1}$, the fault slip rate of Run B2 was twice as large as Run B1 (Fig. 7b), and the corresponding V_c followed the same trend. In contrast, when the fault slip rate was fixed at $V_r = 0.025 \text{ mm s}^{-1}$, although the inflow discharge of Run B1 was twice as large as Run A1 (Fig. 7c), there was little difference in V_c between Run B1 and Run A1 over time. Similarly, when the fault slip rate was fixed at $V_r = 0.045 \text{ mm s}^{-1}$ (Fig. 7d), the discharge of Run B2 was twice as large as Run A2, and the corresponding V_c was similar. This

295 indicated that under fixed fault slip rate conditions, the magnitude of discharge did not cause significant variations in V_c . Finally, under extreme conditions, the slip rate of Run C2 was about five times larger than Run C1, although the flow rate of Run C2 was only $Q = 800 \text{ mm}^3 \text{ s}^{-1}$ (the smallest among all runs), the corresponding V_c of Run C2 was three times larger than Run C1. All these results confirmed that fault slip rate had a more dominant influence on submarine canyons and hangingwall fans when compared to inflow discharge.



300

Figure 7. Time evolution for the eroded volume of submarine canyons (V_c).

3.3 Longitudinal profiles of submarine canyons and hangingwall fans

The comparison between the experimental continental slopes and long profiles simulated by the geometric relationships (Eq. 1 and Eq. 2) is shown in Fig. 8. The continental slope was extracted from an area unaffected by saline underflow, representing the morphological result solely generated by gravity in the system. Although the continental slope at the laboratory scale rested at the angle of repose (approximately 38°), this was the ultimate result of mass wasting processes, including landslides, flow sliding, and gradual breaching. Despite the different fault slip rates given in different runs, the experimental continental slopes were consistent with the long profiles simulated by the geometric relationships. This indicates that the continental slope generated under different fault slip rates maintained a constant slope relationship at each stage.

The experimental long profiles of submarine canyons and hangingwall fans were compared to the morphodynamic model (Fig. 9). Using System A in each experiment as an example, the results show that the morphodynamic model captured the long-term evolution trends of submarine canyons and hangingwall fans. The diffusion coefficient K_1 in the model controls the development of the canyon thalweg, while the diffusion coefficient K_2 controls the development of the hangingwall fan. As the hangingwall continues to descend, the canyon-hangingwall fan long profile becomes smoother. This indicates that K_1 and K_2 are not fixed values but vary proportionally with the relief. Consequently, the morphodynamic model is validated and could be used to predict the long profile evolution of submarine canyons and hangingwall fans at laboratory scale.

Finally, both experimental and simulated submarine canyon-hangingwall fan long profiles plotted in dimensionless axes show strong self-similarity (Fig. 10). To investigate the self-similarity of the evolving long profiles during different stages of each run, the first and second terms on the right-hand side of Eq. (3) are, respectively, normalized by the shape factor H and the time-varying length scale \sqrt{Kt} . That is the upstream and downstream profiles, $\bar{z}_1(\sigma)$ and $\bar{z}_2(\sigma)$, are plotted against the dimensionless coordinates σ_1 and σ_2 . For each run, the scaled profiles of an evolving submarine canyon-hangingwall fan collapse to a single diffusion-based theoretical profile (black solid line), indicating the establishment of morphological self-similarity consistently.

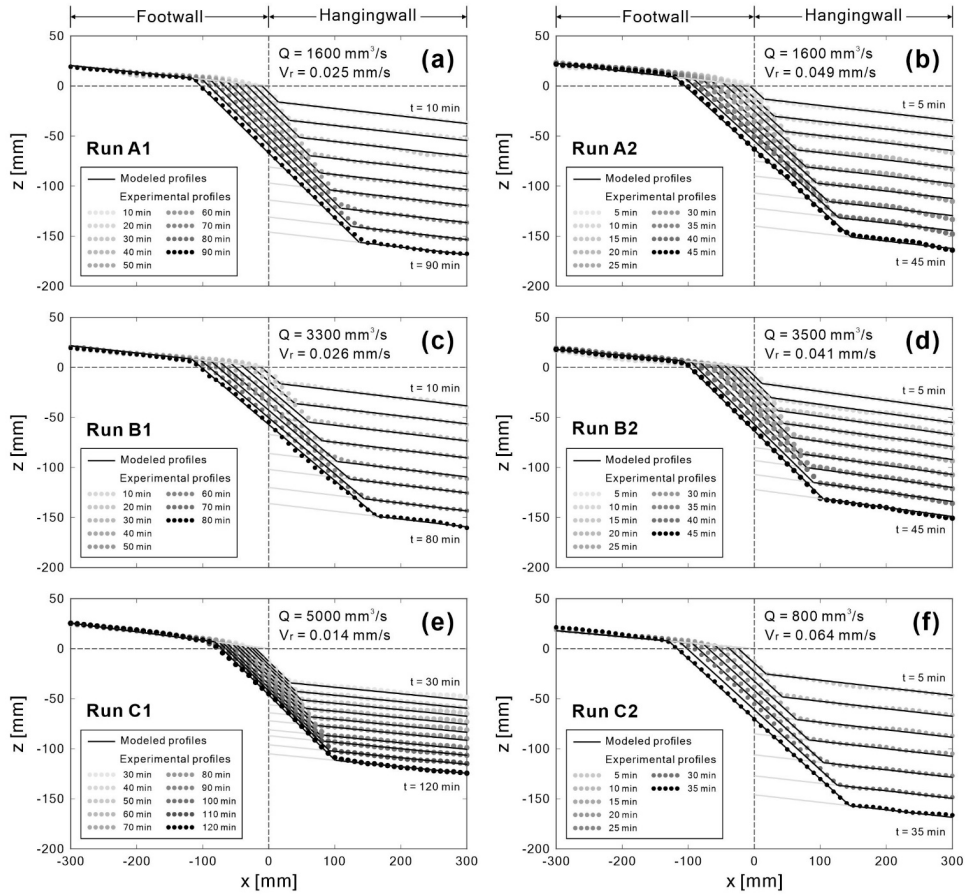


Figure 8. Comparisons between the experimental and simulated continental slopes in the different runs.

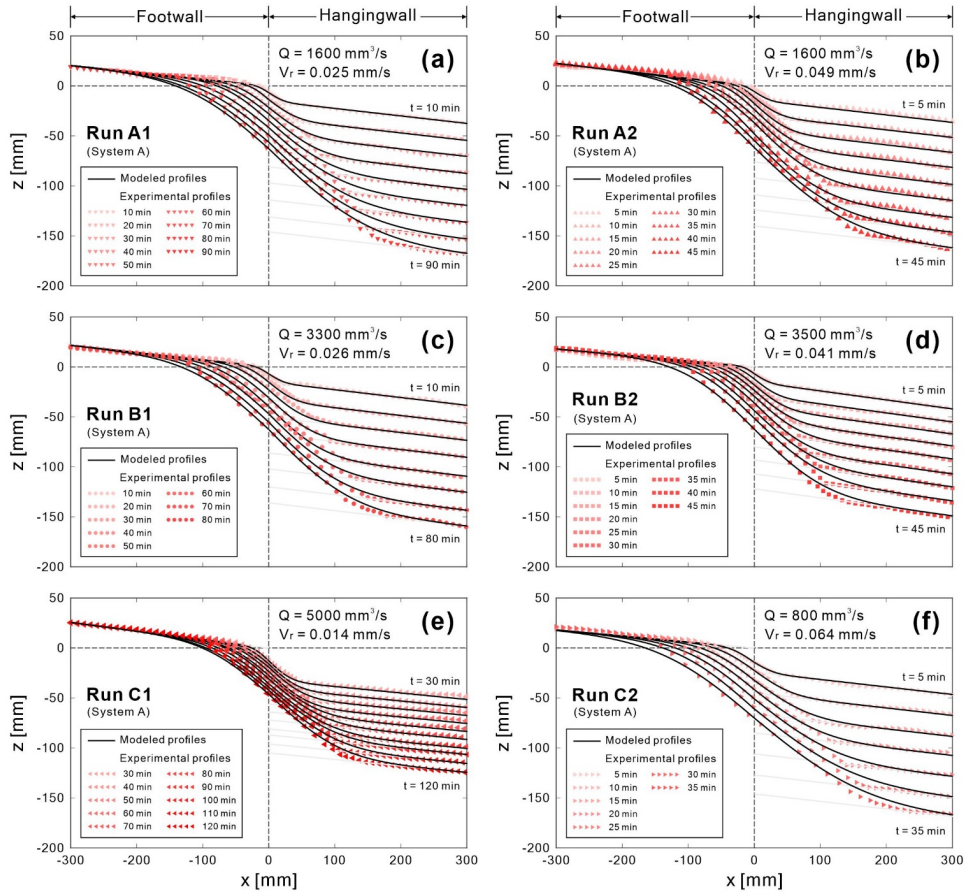


Figure 9 Comparisons between experimental and simulated submarine canyon-hangingwall fan long profiles in the different runs.

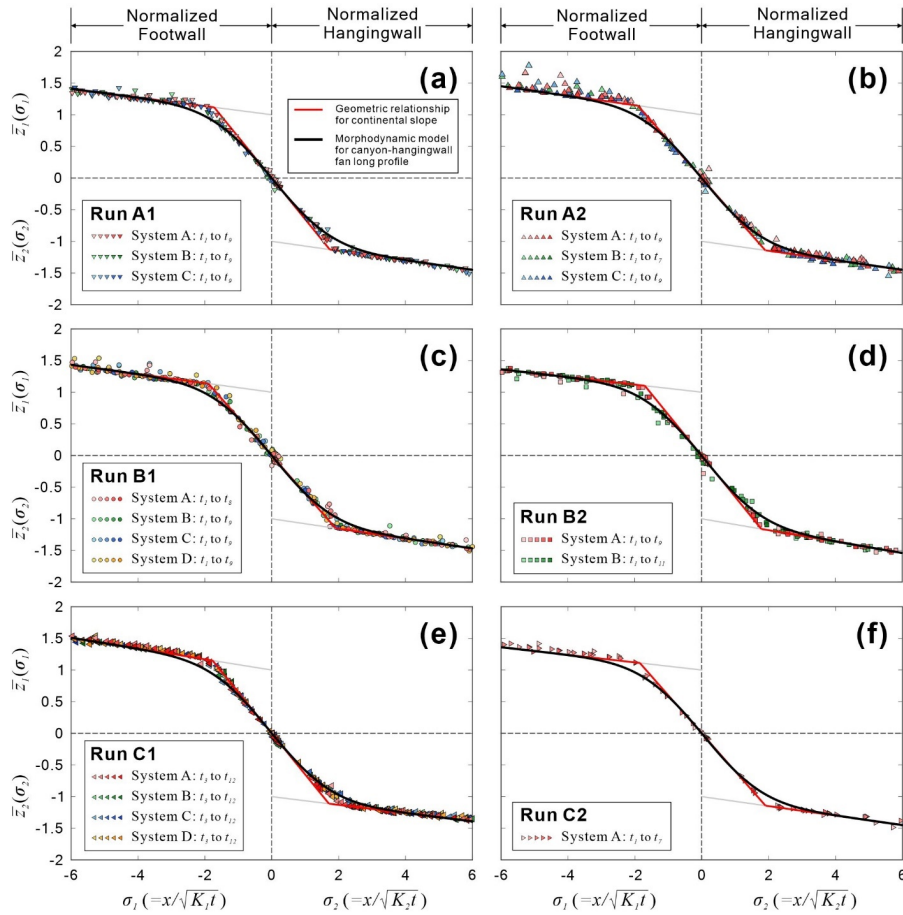


Figure 10. Dimensionless long profiles for each run. Black solid lines are modeled dimensionless canyon-fan long profiles by two-diffusion theory. Red solid lines represent modeled dimensionless continental slopes. Gray solid lines show the normalized step function. Note that the numbers and times of each traced system are not identical.

3.4 Scaling relationships of submarine canyons and hangingwall fans

The results of the morphometric analysis demonstrated that parameters in submarine canyons and hangingwall fans exhibit strong scaling relationships (Fig. 11). For instance, there is a significant linear correlation between canyon length (L_c) and canyon area (A_c), which aligns with Hack's empirical relationship (Fig. 11a). The Hack's coefficient is 1.75, and the exponent coefficient is 0.51. In hangingwall fans, we also observe a similar scaling relationship according to Hack's law between fan length (L_f) and fan area (A_f) (Fig. 11b). The Hack's coefficient is 1.3, and the exponent coefficient remains 0.51 as well. Moreover, combining the canyon relief height (H_1) and fan relief height (H_2), as determined by the morphodynamic model in Section 3.3, we propose empirical formulas for estimating the canyon volume (V_{e_c}) and the fan volume (V_{e_f}) using the area and relief height. These formulas are as follows: $V_{e_c} = \alpha \times H_1 \times A_c$, where α represents the experimentally calibrated coefficient ($\alpha = 0.1$ in this study), and $V_{e_f} = \beta \times H_2 \times A_f$, where β represents the experimentally calibrated coefficient ($\beta = 0.1$ in this study). The results demonstrate a close correspondence between the estimated canyon volume (V_{e_c}) and fan volume (V_{e_f}) using our proposed empirical formulas and the directly measured canyon volume (V_c) and fan volume (V_f) obtained from DoDs (Fig. 11c and Fig. 11d).

To validate the scaling relationship between length and area obtained from laboratory-scale, we compared the laboratory data with field data (Fig. 12). The obtained results show that the length to area relationship obtained from laboratory-scale submarine canyons and hangingwall fans is consistent with the field-scale submarine canyon length to fluvial drainage area analyzed in S2S studies ($n = 9477$, Harris [et al., 2014](#)). Our data also aligns with modern metadata of [submarine canyons configuration in active margins \(\$n = 35\$ \) and passive margins \(\$n = 36\$ \)](#) (Bührig et al., 2022a, see their Fig. 8). Additionally, we find that this relationship ($L = 1.75 A^{0.51}$) also correlates well with the channel length to drainage area obtained from classic large fluvial rivers. For example: Tennessee Valley ($n = 63$, Montgomery and Dietrich, 1989); Linear mountain belt ($n = 193$, Hovius, 1996); Fault blocks ($n = 51$, Talling, 1997); 50 largest rivers ($n = 50$, Vörösmarty et al., 2000); Death Valley ($n = 18$, Bull, 1962; Denny, 1965); and even on Mars, this length to area relationship is maintained (Kraal et al., 2008). Moreover, the Hack's exponent falls within a reasonable range (0.46-0.56), e.g., the Hack's exponent is 1 for linear canyons and 0.5 for dendritic canyons of the Atlantic USA continental slope (Mitchell, 2005); the Hack's exponent is 0.46 for canyons in the south Ebro Margin (Micallef et al., 2014); the Hack's exponent is 0.49 for terrestrial river drainage basins (Montgomery and Dietrich, 1992). Interestingly, our submarine canyons and hangingwall fans show a striking similarity in scale to the experiments of coastal overwash morphology ($n = 96$, Lazarus, 2016), defined as the sedimentary deposit of microtidal barrier, as well as field-scale overwash (Hudock lobes, $n = 117$, Hudock et al., 2014; Core Bank, $n = 65$, Lazarus, 2016), all exhibiting the same scaling relationship. Therefore, the Hack's scaling relationship established from our evolving submarine canyons and hangingwall fans at the laboratory scale, spanning 22 orders and totalling 10784 data points, serves as an important link across submarine to terrestrial and laboratory-scale to field-scale domains.

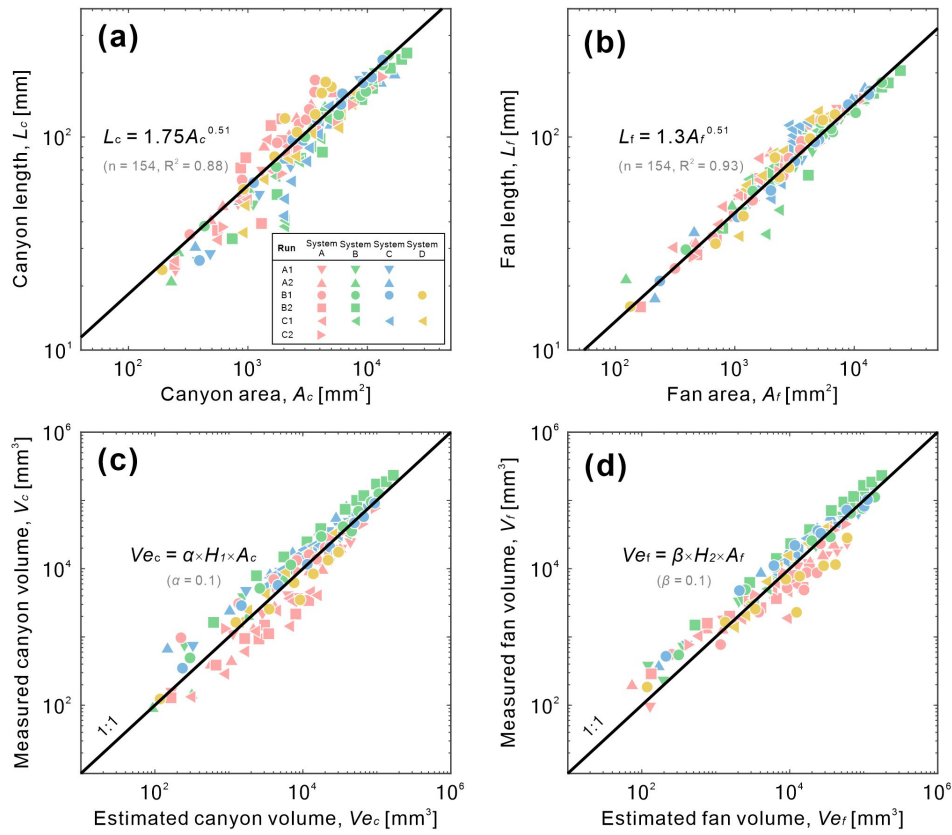
已删除: and Whiteway

已删除: 2011

已删除: , Bührig et al., 2022a; 2022b

已删除: ,

已删除: ; Bührig et al., 2022b



380 **Figure 11.** (a-b) The scaling relationships of length to area established for submarine canyons and fans, respectively. (c-d) 1 to 1 relationship for the estimated to measured volumes of canyons and fans, respectively.

385

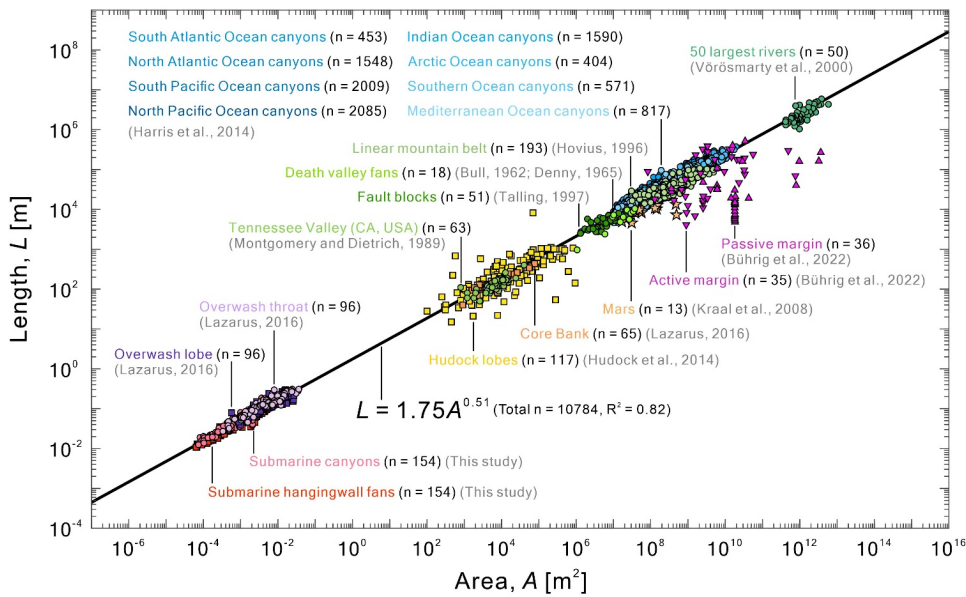


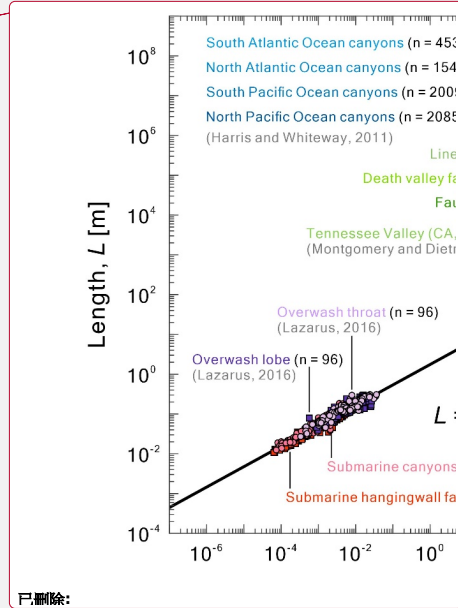
Figure 12. The length-to-area scaling relationship constructed from laboratory-scale to field-scale, with data from submarine canyons to terrestrial drainages.

4 Discussion

395 The main purpose of this study is to understand the response of submarine canyons and hangingwall fans to fault slip rate and inflow discharge through geomorphic experiments and morphodynamic models. We aim to establish scaling relationships across scales to help estimate volume information through canyon-fan evolution, which is difficult to obtain through classical geomorphic and stratigraphic studies. Below, we address three key issues that arise from our research.

4.1 Why do geomorphic experiments work?

400 Geomorphic experiments are valuable tools for studying the processes and dynamics of landforms and landscapes. They involve manipulating physical variables in controlled environments to simulate natural conditions and understand their



已删除:

underlying mechanisms. By conducting these experiments, researchers can observe and measure how landforms and landscapes respond to factors like erosion, sediment transport, and deposition. These experiments provide valuable insights into the complex interactions between hydraulic, geomorphic, and sedimentological processes. Ultimately, researchers aim to identify self-similar laws or cross-scale relationships that exist within the system. In many cases, such experiments have proven feasible even for phenomena so far beyond the reach of numerical simulations.

For instance, in our experiments, we observed unprecedented evolution of submarine canyons and hangingwall fans, including the merging phenomenon between canyons and the coalescing process of fans (Fig. 4 and Fig. 5 and Fig. S1 to Fig. S6), and the formation of drainage networks in submarine canyons (Video S1 to Video S6). These are long-term landscape evolution features that cannot be observed in the field. In addition, we found that the long profiles extracted from our experiments exhibit a high degree of self-similarity (Fig. 10), indicating that they are scale versions of each other. Furthermore, in our morphometric analyses, we demonstrated that Hack's scaling relationship is an empirical formula applicable across laboratory to field scales from submarine to terrestrial systems (Fig. 12). These results all support the scale independence and applicability of our experimental results.

In our experiment, all morphologies occurring on the continental slope originate from fault slip-generated increasing relief. Submarine canyons and hangingwall fans only appear in areas where density underflows flow through. In regions without fault movement, such as the continental shelf in the footwall region (Fig. 4b), there will be no morphological changes, i.e., underflows will bypass the continental shelf until they encounter the shelf-slope break, where morphological changes will start to occur. This is one of the key elements in our experimental approach. This study aligns with the conclusion of Lai et al (2016) that the sustained formation of submarine canyons in the laboratory requires both increased relief and the presence of high-density underflows. We decouple this complex phenomenon into two main mechanisms: (1) breaching processes driven by gravity, including debris flows and mass wasting processes. At a laboratory scale, the morphological response is that the slope will maintain an angle of repose; and (2) submarine canyons and hangingwall fans formed by saline underflow incision, transport, and deposition. The underlying mechanisms we interpret are similar to the appearance of submarine hangingwall fans in syn-rift successions (McArthur et al., 2013; Barrett et al., 2021), which involves mixing of turbidity currents and mass-wasting processes. We also agree that the volume of footwall-sourced hangingwall fans are comparable to the volume of material eroded from the fault scarp (Barrett et al., 2021).

However, there is a notable scarcity of geomorphic experiments focused on submarine canyon evolution. Our experimental approach diverges from that of Métivier et al. (2005) and Weill et al. (2014). Their experimental submarine canyons started from a given slope-to-plain condition, and they measured the evolution of submarine gullies and lobes at the slope break. These studies do not emphasize the potential influence of continuous active tectonics on the evolution of submarine canyons. Also, our experiments are different from those studies of submarine fan evolution (Cantelli et al., 2011; Fernandez et al., 2014;

Ferguson et al., 2020), which were particularly designed to understand the sedimentary processes and stratigraphy formed by a point-source turbidity current on a ramp of constant-slope. These experiments neither emphasize the role of tectonics that may influence the evolution of submarine canyons and submarine fans. Our approach to generating evolving dynamic continental slopes is extended from Lai et al. (2016). They achieved the continuous effect of tectonics (i.e., increasing relief) by continuously lowering the base level to provide sufficient substrate for underflows to erode, thereby forming submarine canyon drainages that can evolve over time. This approach is similar to the subaerial experiments conducted by Hasbargen and Paola (2000) for simulating the evolution of drainage systems through rainfall erosion caused by base level fall. It is also similar to the subaerial experiments conducted by Strak et al. (2011) on normal faults, which resulted in the formation of valleys and alluvial fans. In addition, mountain building experiments generated by uplifting and rainfall (Bonnet and Crave, 2003, 2006; Babault et al., 2005) also support the hypothesis that controlling increasing relief is the key to generate dynamic drainage systems over time. Our experimental approach can be seen as an extension of fluvial drainage experiments, applied to subaqueous environments with a focus on tectonics and underflow driven deep-water sedimentary systems. Therefore, our current experimental approach for studying submarine canyons and hangingwall fans is unique.

To conclude, we reaffirm the findings of our prior research demonstrating that both increasing relief and sediment gravity flows are the two foundation factors for the progressive development of submarine canyons at laboratory scale. We also underscore the scale-independence and self-similarity on submarine canyon-hangingwall fan long profiles within our geomorphic experiments. Our experimental approach echoes the advantages of geomorphic experiments mentioned in Paola et al. (2009) and Lajeunesse et al. (2010), which have demonstrated to be valuable in validating numerical models and aiding in the interpretation of field cases. However, readers must exercise caution when interpreting field observations in light of our experimental results. Our experiments only consider fault slip rate and inflow discharge, which is highly simplified conditions. Additionally, factors such as grain size, different tectonic processes, turbidity currents with fine suspended deposits, water salinity, temperature, ocean currents and other environmental factors may lead to experimental results may diverge from real-world field scenarios.

4.2 Fault slip rate and inflow discharge control the morphology of submarine canyons and hangingwall fans

We found that fault slip rate (V_r) has a greater control over the morphologies of submarine canyons and hangingwall fans compared to inflow discharge (Q), especially affecting the number and spacing of systems, as well as the volume of erosion and deposition. When the fault slip rate is higher, retrograding (or breaching) processes on the continental slope and canyon walls become more intense. Under the same flow rate, saline underflows need to converge in order to maintain canyon entrenchment on the continental slope, facilitating the piracy of contiguous canyons. On the contrary, when the fault slip rate is lower, even under high flow rates, the excess flow will bypass the slope, resulting in insignificant effects on the morphology and depth changes of submarine canyons. For example, in Run A2 (Fig. 6d), Run B2 (Fig. 6e), and Run C2 (Fig. 6f), a higher

470 fault slip rate will result in a decrease in the number of submarine canyons and hangingwall fans, as well as a closer spacing
between canyons. However, it will significantly increase the erosion volume of the submarine canyons (Fig. 7f). Our
experimental results agree with the conclusion of Soutter et al., (2021b). The authors examined the factors controlling the
concavity of submarine canyons by analyzing 377 modern canyons. Their results indicate that tectonics (similar to our fault
slip rate condition) is the primary factor influencing concavity, with active margins having the least concave profiles. The
475 position of the canyon and onshore climate (similar to our inflow discharge condition) also contribute, but to a lesser extent.
In summary, our experimental results indicate that the fault slip rate (i.e., tectonic effects) have a greater control over the
morphologies of submarine canyons and hangingwall fans compared to the inflow discharge (i.e., surface processes). Our
conclusion is consistent with the conclusion of Soutter et al. (2021b), i.e., tectonics is the overriding control for deep-water
sedimentary systems.

480

4.3 Submarine canyon morphometrics to estimate the volume of submarine fans

485 In Section 3.4, we revealed that Hack's scaling relationship ($L = 1.75 A^{0.51}$) can link the length to area relationship of both
subaerial and subaqueous examples, with the area values spanning across 22 orders of magnitude. Additionally, we also found
in our experiments that canyon volumes can be estimated using canyon relief height and canyon area (Fig. 11c), and that fan
volumes can be estimated using fan relief height and fan area (Fig. 11d). Therefore, we propose an empirical formula for
estimating fan volume (V_f) in deep-water sedimentary systems using only the length of the submarine canyon (L_c). The formula
is $L_c = 4.5 V_f^{0.33}$. This formula has been validated through our experiments and morphodynamic model (Fig. 13a), and does
not require additional information from terrestrial drainages.

490 To validate this formula, we compared 26 field cases from global databases that have both canyon length and fan volume
information (Somme et al., 2009 and references therein). These cases include 11 examples from passive margins, 10 examples
from small active margins, 2 examples from large active margins, and 3 examples from mixed margins. We found that the
estimated fan volumes using this formula align well with the observed data from these field cases (Figure 13b). In addition,
we estimated the corresponding fan volumes using 35 modern canyon length data from active margins and 36 modern canyon
495 length data from passive margins (Bührig et al., 2022; Bührig et al., 2022b). The estimated results align with the fan volumes
documented in past global datasets (Somme et al., 2009 and references therein). However, further field data is required to
validate the accuracy of these estimations. To conclude, alongside Hack's scaling relationship, we propose a new empirical
formula for estimating fan volumes using canyon lengths. We anticipate that this formula will aid in estimating sediment
volumes in deep-water sedimentary systems at their terminus. However, it is important to approach the interpretation of this
500 simple empirical formula with caution. For instance, it may not be suitable for estimating the lobe elements generated in the
distal part of a submarine channel (Prélat et al., 2010; Pettinga et al., 2018).

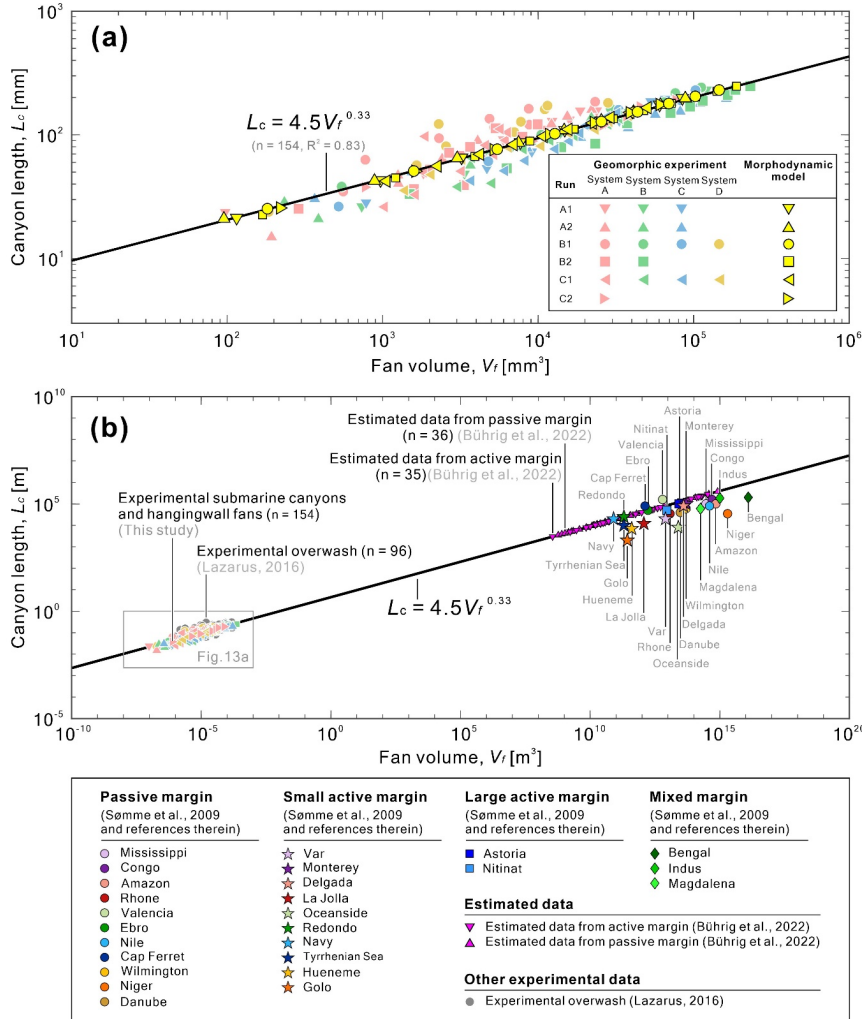
已删除: Canyon

已删除: s volume

已删除: There have been several metadata studies (Somme et al., 2009; Nyberg et al., 2018; Bührig et al., 2022a; Bührig et al., 2022b) that have established the relationships between various parameters in S2S systems using morphometric analysis. However, correlating sediment volumes to canyon data analysis remains very limited, and the challenge of quantifying volume changes in submarine canyons and fans over long-term evolutionary processes persists.

已删除: axis

已删除: Additionally, complex tectonics, diverse flow conditions, and environmental factors can lead to discrepancies between the estimated results and reality.



515

Figure 13. (a) The scaling relationship built from our experimental data and verified by the morphodynamic model. (b) The scaling relationship of canyon lengths to fan volumes.

5 Conclusions

520 In this paper, we propose a novel experimental approach to investigate the long-term geomorphic evolution processes of submarine canyons and hangingwall fans that are simultaneously influenced by tectonics and surface flows. Through physical experiments, morphometric analysis, and morphodynamic modelling, we have gained insights into the response of submarine canyons and hangingwall fans to fault slip rate (V_r) and inflow discharge (Q). We further presented scaling relationships that span from laboratory to field scales and from submarine canyons to terrestrial drainages. The following are our major findings:

- 525 1. The experimental results show that fault slip rate controls the merging speed of submarine canyons and hangingwall fans, thereby affecting their quantity and spacing. Compared to inflow discharge, fault slip rate has a more dominant influence on submarine canyons and hangingwall fans and directly affects their volume. This conclusion is consistent with the overriding control of tectonics concluded from recent works on natural systems (e.g., Bernhardt and Schwanghart, 2021; Bührig et al., 2022a; Bührig et al., 2022b; McArthur et al., 2022; and Soutter et al., 2021b).
- 530 2. The long profile shapes of submarine canyons and hangingwall fans can be decoupled into gravity-dominated breaching processes and underflow-dominated diffusion processes, which can be described by a constant-slope relationship and a morphodynamic diffusion model, respectively.
3. The comparison between the experimental long profiles and our proposed constant-slope relationship and morphodynamic model shows a good agreement. Moreover, the long profiles of submarine canyons and hangingwall fans exhibit strong self-similarity, indicating their scale independence.
- 535 4. The Hack's scaling relationship established through morphometric analyses is a robust relationship spanning 22 orders of magnitude and over 10,000 data points. This relationship is built upon laboratory-scale data to field-scale data and serves as an important link between different scales in source-to-sink systems.
- 540 5. For deep-water sedimentary systems, we propose an empirical formula to estimate fan volume based on canyon length. This formula shows good agreement with the comparison results from 26 representative source-to-sink systems worldwide. We also estimate fan volumes for recent data from active and passive margins (Bührig et al., 2022a; Bührig et al., 2022b), which fall within a reasonable range compared to the globally representative fan volumes in source-to-sink systems.

545 However, we do not claim that the submarine canyons and hangingwall fans in our experiments are precise dynamical models of their field counterparts. Field examples result from complex, varied tectonic processes and underflow conditions, which may lead to significant discrepancies between the experiments and field cases. Therefore, when using our empirical formulas for interpretations, careful consideration of various tectonics and flow conditions for the specific field case is necessary. In addition, in the analysis of morphometric analysis, we did obtain data on canyon width and fan width. However, we have not yet discovered any interesting trends that can be compared to published data or help us predict hard-to-obtain volume information. Future research can continue to analyze these width data and perhaps establish more valuable relationships. In

已删除: margin

summary, our physical experiments provide a novel perspective to examine the long-term evolution processes of submarine canyons and hangingwall fans. The proposed empirical formula may help field researchers estimate volume information from incomplete bathymetric and stratigraphic data.

Data Availability

Data are available at <http://doi.org/10.5281/zenodo.7271139>

Supplement

The supplement related to this article is available online at: <https://doi.org/10.5194/esurf-8-37-2020-supplement>.

560 Author contributions

SYJL conceived the idea, performed the experiment and conducted the analysis. SYJL drafted the paper, with contributions from DA, AM, and HC. All authors worked on the submitted final version.

Competing interests

The authors declare that they have no conflicts of interest.

565 Acknowledgements

This study has been supported by the Ministry of Science and Technology (MOST), Taiwan (grant no. MOST 109-2628-E-006-006-MY3) and the National Science and Technology Council (NSTC), Taiwan (grant no. NSTC 112-2628-E-006-009-MY3). Students of the Morphohydraulics Imaging Laboratory (MIL), students Jyun-Fong Jiang, Sam Yan Jyun Huang, and Te-Min Kong provided valuable assistant during the performance the experiments. [D.A. acknowledges the support from the Spanish government through the grant PID2020-114322RB100 funded by MCIN/AEI/10.13039/501100011033, and from the Catalan Government Excellence Research Groups Grant 2021-SGR-01195.](#) Thomas P. Gerber and Peter T. Harris were acknowledged for the early discussion on this research and providing global bathymetric data of submarine canyons, respectively.

已删除: D.A. acknowledged the support from the Spanish government through the grants PID2020-114322RB100 and EIN2020-112179 funded by MCIN/AEI/10.13039/501100011033 and NextGenerationEU, and the Catalan Government Excellence Research Groups Grant to GRC Geociències Marines (ref. 2021-SGR-01195).

Financial support

575 This study has been supported by the National Science and Technology Council (NSTC), Taiwan (grant no. NSTC 112-2628-E-006-009-MY3).

References

- 585 Babault, J., Bonnet, S., Crave, A., and Van Den Driessche, J.: Influence of piedmont sedimentation on erosion dynamics of an uplifting landscape: An experimental approach, *Geology*, 33, 301, [10.1130/G21095.1](https://doi.org/10.1130/G21095.1), <https://doi.org/10.1130/G21095.1>, 2005.
- Barrett, B. J., Hodgson, D. M., Jackson, C. A. L., Lloyd, C., Casagrande, J., and Collier, R. E. L.: Quantitative analysis of a footwall-scarp degradation complex and syn-rift stratigraphic architecture, Exmouth Plateau, NW Shelf, offshore Australia, *Basin Res.*, 33, 1135-1169, <https://doi.org/10.1111/bre.12508>, 2021.
- 590 Bernhardt, A. and Schwanghart, W.: Where and why do submarine canyons remain connected to the shore during sea-level rise? Insights from global topographic analysis and Bayesian regression, *Geophys. Res. Lett.*, 48, e2020GL092234, <https://doi.org/10.1029/2020GL092234>, 2021.
- Bonnet, S. and Crave, A.: Landscape response to climate change: Insights from experimental modeling and implications for tectonic versus climatic uplift of topography, *Geology*, 31, 123-126, [https://doi.org/10.1130/0091-7613\(2003\)031<0123:LRTCCI>2.0.CO;2](https://doi.org/10.1130/0091-7613(2003)031<0123:LRTCCI>2.0.CO;2), 2003.
- 595 Bonnet, S. and Crave, A.: Macroscale dynamics of experimental landscapes, analogue and numerical modeling of crustal-scale processes, Special Publications, Geological Society, London, 2006.
- Bourget, J., Zaragosi, S., Ellouz-Zimmermann, N., Mouchot, N., Garlan, T., Schneider, J.-L., Lanfumey, V., and Lallemand, S.: Turbidite system architecture and sedimentary processes along topographically complex slopes: the Makran convergent margin, *Sedimentology*, 58, 376-406, <https://doi.org/10.1111/j.1365-3091.2010.01168.x>, 2011.
- 600 Bührig, L. H., Colomera, L., Patacci, M., Mountney, N. P., and McCaffrey, W. D.: Tectonic influence on the geomorphology of submarine canyons: implications for deep-water sedimentary systems, Source or Sink? Erosional and Depositional Signatures of Tectonic Activity in Deep-Sea Sedimentary Systems, <https://doi.org/10.3389/feart.2022.836823>, 2022a.
- 605 Bührig, L. H., Colomera, L., Patacci, M., Mountney, N. P., and McCaffrey, W. D.: A global analysis of controls on submarine-canyon geomorphology, *Earth-Sci. Rev.*, 104150, <https://doi.org/10.1016/j.earscirev.2022.104150>, 2022b.
- Bull, W. B.: Relations of alluvial fan size and slope to drainage basin size and lithology in western Fresno County, California, US Geological Survey Professional Paper, 450, 51-53, 1962.
- Cantelli, A., Pirmez, C., Johnson, S., and Parker, G.: Morphodynamic and stratigraphic evolution of self-channelized subaqueous fans emplaced by turbidity currents, *J. Sediment. Res.*, 81, 233-247, <https://doi.org/10.2110/jsr.2011.20>, 2011.
- Capart, H., Bellal, M., and Young, D. L.: Self-similar evolution of semi-infinite alluvial channels with moving boundaries, *J. Sediment. Res.*, 77, 13-22, <https://doi.org/10.2110/jsr.2007.009>, 2007.
- 615 Covault, J. A., Fildani, A., Romans, B. W., and McHargue, T.: The natural range of submarine canyon-and-channel longitudinal profiles, *Geosphere*, 7, 313-332, <https://doi.org/10.1130/GES00610.1>, 2011.
- Denny, C. S.: Alluvial fans in the Death Valley region, California and Nevada, 466, US Government Printing Office 1965.
- Fernandez, R. L., Cantelli, A., Pirmez, C., Sequeiros, O., and Parker, G.: Growth patterns of subaqueous depositional channel lobe systems developed over a basement with a downdip break in slope: Laboratory experiments, *J. Sediment. Res.*, 84, 168-182, <https://doi.org/10.2110/jsr.2014.10>, 2014.
- 620 Foreman, B. Z., Lai, S. Y. J., Komatsu, Y., and Paola, C.: Braiding of submarine channels controlled by aspect ratio similar to rivers, *Nat. Geosci.*, 8, 700-703, <https://doi.org/10.1038/ngeo2505>, 2015.
- Ferguson, R. A., Kane, I. A., Eggenhuisen, J. T., Pohl, F., Tilston, M., Spychala, Y. T., and Brunt, R. L.: Entangled external and internal controls on submarine fan evolution: an experimental perspective, *Depos. Rec.*, 6, 605-624, <https://doi.org/10.1002/dep2.109>, 2020.

- 625 Hanks, T. C., Bucknam, R. C., Lajoie, K. R., and Wallace, R. E.: Modification of wave-cut and faulting-controlled landforms, *J. Geophys. Res.: Solid Earth*, 89, 5771-5790, <https://doi.org/10.1029/JB089iB07p05771>, 1984.
- Harris, P. T., Macmillan-Lawler, M., Rupp, J., and Baker, E. K.: Geomorphology of the oceans, *Mar. Geol.*, 352, 4-24, <https://doi.org/10.1016/j.margeo.2014.01.011>, 2014.
- Harris, P. T. and Whiteway, T.: Global distribution of large submarine canyons: geomorphic differences between active and passive continental margins, *Mar. Geol.*, 285, 69-86, <https://doi.org/10.1016/j.margeo.2011.05.008>, 2011.
- 630 Hasbargen, L. E. and Paola, C.: Landscape instability in an experimental drainage basin, *Geology*, 28, 1067-1070, [https://doi.org/10.1130/0091-7613\(2000\)28<1067:LIAED>2.0.CO;2](https://doi.org/10.1130/0091-7613(2000)28<1067:LIAED>2.0.CO;2), 2000.
- Hovius, N.: Regular spacing of drainage outlets from linear mountain belts, *Basin Res.*, 8, 29-44, <https://doi.org/10.1111/j.1365-2117.1996.tb00113.x>, 1996.
- 635 Lai, S. Y., Hung, S. S., Foreman, B. Z., Limaye, A. B., Grimaud, J. L., and Paola, C.: Stream power controls the braiding intensity of submarine channels similarly to rivers, *Geophys. Res. Lett.*, 44, 5062-5070, <https://doi.org/10.1002/2017GL072964>, 2017.
- Lai, S. Y. J. and Wu, F. C.: Two-stage transition from Gilbert to hyperpycnal delta in reservoir, *Geophys. Res. Lett.*, 48, e2021GL093661, <https://doi.org/10.1029/2021GL093661>, 2021.
- 640 Lai, S. Y. J., Gerber, T. P., and Amblas, D.: An experimental approach to submarine canyon evolution, *Geophys. Res. Lett.*, 43, 2741-2747, <https://doi.org/10.1002/2015GL067376>, 2016.
- Lajeunesse, E., Malverti, L., Lancien, P., Armstrong, L., Metivier, F., Coleman, S., Smith, C. E., Davies, T., Cantelli, A., and Parker, G.: Fluvial and submarine morphodynamics of laminar and near-laminar flows: a synthesis, *Sedimentology*, 57, 1-26, <https://doi.org/10.1111/j.1365-3091.2009.01109.x>, 2010.
- 645 Lazarus, E. D.: Scaling laws for coastal overwash morphology, *Geophys. Res. Lett.*, 43, 12,113-12,119, <https://doi.org/10.1002/2016GL071213>, 2016.
- Leeder, M. and Gawthorpe, R.: Sedimentary models for extensional tilt-block/half-graben basins, Geological Society, London, Special Publications, 28, 139-152, 1987.
- McArthur, A. D., Hartley, A. J., and Jolley, D. W.: Stratigraphic development of an Upper Jurassic deep marine syn-rift succession, Inner Moray Firth Basin, Scotland, *Basin Res.*, 25, 285-309, <https://doi.org/10.1111/j.1365-2117.2012.00557.x>, 2013.
- McArthur, A. D., Crisóstomo-Figueroa, A., Wunderlich, A., Karvelas, A., and McCaffrey, W. D.: Sedimentation on structurally complex slopes: neogene to recent deep-water sedimentation patterns across the central Hikurangi subduction margin, New Zealand, *Basin Res.*, 34, 1807-1837, <https://doi.org/10.1111/bre.12686>, 2022.
- 655 Métivier, F., Lajeunesse, E., and Cacas, M.-C.: Submarine canyons in the bathtub, *J. Sediment. Res.*, 75, 6-11, <https://doi.org/10.2110/jsr.2005.002>, 2005.
- Micallef, A., Ribó, M., Canals, M., Puig, P., Lastras, G., and Tubau, X.: Space-for-time substitution and the evolution of a submarine canyon-channel system in a passive progradational margin, *Geomorphology*, 221, 34-50, <https://doi.org/10.1016/j.geomorph.2014.06.008>, 2014.
- 660 Mitchell, N. C.: Interpreting long-profiles of canyons in the USA Atlantic continental slope, *Mar. Geol.*, 214, 75-99, <https://doi.org/10.1016/j.margeo.2004.09.005>, 2005.
- Mitchell, N. C.: Morphologies of knickpoints in submarine canyons, *Geol. Soc. Am. Bull.*, 118, 589-605, <https://doi.org/10.1130/B25772.1>, 2006.
- Montgomery, D. R. and Dietrich, W. E.: Source areas, drainage density, and channel initiation, *Water Resour. Res.*, 25, 1907-1918, <https://doi.org/10.1029/WR025i008p01907>, 1989.
- 665 Montgomery, D. R. and Dietrich, W. E.: Channel initiation and the problem of landscape scale, *Science*, 255, 826-830, <https://doi.org/10.1126/science.255.5046.826>, 1992.

- Nyberg, B., Helland-Hansen, W., Gawthorpe, R. L., Sandbakken, P., Eide, C. H., Sømme, T., Hadler-Jacobsen, F., and Leiknes, S.: Revisiting morphological relationships of modern source-to-sink segments as a first-order approach to scale ancient sedimentary systems, *Sediment. Geol.*, <https://doi.org/10.1016/j.sedgeo.2018.06.007>, 2018.
- 670 Paola, C., Straub, K., Mohrig, D., and Reinhardt, L.: The “unreasonable effectiveness” of stratigraphic and geomorphic experiments, *Earth-Sci. Rev.*, 97, 1-43, <https://doi.org/10.1016/j.earscirev.2009.05.003>, 2009.
- Petit, C., Migeon, S., and Coste, M.: Numerical models of continental and submarine erosion: application to the northern Ligurian Margin (Southern Alps, France/Italy), *Earth Surf. Proc. Land.*, 40, 681-695, <https://doi.org/10.1002/esp.3685>, 2015.
- 675 Pettinga, L., Jobe, Z., Shumaker, L., and Howes, N.: Morphometric scaling relationships in submarine channel-lobe systems, *Geology*, 46, 819-822, <https://doi.org/10.1130/G45142.1>, 2018.
- Prélat, A., Covault, J. A., Hodgson, D. M., Fildani, A., and Flint, S. S.: Intrinsic controls on the range of volumes, morphologies, and dimensions of submarine lobes, *Sediment. Geol.*, 232, 66-76, <https://doi.org/10.1016/j.sedgeo.2010.09.010>, 2010.
- 680 Sequeiros, O. E., Spinewine, B., Beaubouef, R. T., Sun, T. A. O., Garcia, M. H., and Parker, G.: Bedload transport and bed resistance associated with density and turbidity currents, *Sedimentology*, 57, 1463-1490, <https://doi.org/10.1111/j.1365-3091.2010.01152.x>, 2010.
- Sømme, T. O., Helland-Hansen, W., Martinsen, O. J., and Thurmond, J. B.: Relationships between morphological and sedimentological parameters in source-to-sink systems: a basis for predicting semi-quantitative characteristics in subsurface systems, *Basin Res.*, 21, 361-387, <https://doi.org/10.1111/j.1365-2117.2009.00397.x>, 2009.
- 685 Soutter, E. L., Bell, D., Cumberpatch, Z. A., Ferguson, R. A., Spychala, Y. T., Kane, I. A., and Eggenhuisen, J. T.: The influence of confining topography orientation on experimental turbidity currents and geological implications, *Front. Earth Sci.*, 8, 1-25, <https://doi.org/10.3389/feart.2020.540633>, 2021a.
- 690 Soutter, E. L., Kane, I. A., Hodgson, D. M., and Flint, S.: The concavity of submarine canyon longitudinal profiles, *J. Geophys. Res.-Earth*, 126, e2021JF006185, <https://doi.org/10.1029/2021JF006185>, 2021b.
- Spinewine, B., Sequeiros, O. E., Garcia, M. H., Beaubouef, R. T., Sun, T., Savoye, B., and Parker, G.: Experiments on wedge-shaped deep sea sedimentary deposits in minibasins and/or on channel levees emplaced by turbidity currents. Part II. Morphodynamic evolution of the wedge and of the associated bedforms, *J. Sediment. Res.*, 79, 608-628, <https://doi.org/10.2110/jsr.2009.065>, 2009.
- 695 Strak, V., Dominguez, S., Petit, C., Meyer, B., and Loget, N.: Interaction between normal fault slip and erosion on relief evolution: Insights from experimental modelling, *Tectonophysics*, 513, 1-19, <https://doi.org/10.1016/j.tecto.2011.10.005>, 2011.
- Talling, P. J., Stewart, M. D., Stark, C. P., Gupta, S., and Vincent, S. J.: Regular spacing of drainage outlets from linear fault blocks, *Basin Res.*, 9, 275-302, <https://doi.org/10.1046/j.1365-2117.1997.00048.x>, 1997.
- 700 Vörösmarty, C., Fekete, B. M., Meybeck, M., and Lammers, R. B.: Geomorphometric attributes of the global system of rivers at 30-minute spatial resolution, *J. Hydrol.*, 237, 17-39, [https://doi.org/10.1016/S0022-1694\(00\)00282-1](https://doi.org/10.1016/S0022-1694(00)00282-1), 2000.
- Wan, L., Bianchi, V., Hurter, S., Salles, T., Zhang, Z., and Yuan, X.: Morphological controls on delta-canyon-fan systems: Insights from stratigraphic forward models, *Sedimentology*, 69, 864-890, <https://doi.org/10.1111/sed.12930>, 2022.
- 705 Wan, L., Hurter, S., Bianchi, V., Salles, T., Zhang, Z., and Yuan, X.: Combining stratigraphic forward modeling and susceptibility mapping to investigate the origin and evolution of submarine canyons, *Geomorphology*, 398, 108047, <https://doi.org/10.1016/j.geomorph.2021.108047>, 2022.
- Weill, P., Lajeunesse, E., Devauchelle, O., Metiver, F., Limare, A., Chauveau, B., and Mouaze, D.: Experimental investigation on self-channelized erosive gravity currents, *J. Sediment. Res.*, 84, 487-498, <https://doi.org/10.2110/jsr.2014.41>, 2014.
- 710